VERSION 01

Eneco TOUR

Roadbook 2026

ARKEA
QUICK-STEP

TUDOR
BMC
vivo
MERIDA
BAHRAIN
BOSS
Red Bull
BORA
Jayco
ALULA
FUSION
RIDLEY
GIANT

TABLE OF CONTENTS

PART 1 — GENERAL & PRE-RACE

The Stages	6
Welcome to the Eneco Tour (Race Director)	9
Pre-Race Information	10
Pre-Race Timetable	11
Organisation	12
Respect the Environment	15
Safe Driving during the Eneco Tour	16
Awards & Competitions	18
Event Leaders' Jerseys	19
Red Bull Kilometer	20
Competing Teams – Men	21
Competing Teams – Women	22

PART 2 — STAGE INFORMATION

Map Key / Legend	26
Prologue — The Hague	28
Stage 1 — Ede	38
Stage 2 — Tilburg	52
Stage 3 — Sittard – Watersley	62
Stage 4 — Hoogeveen – Col du VAM	82
Stage 5 — Arnhem	104

PART 3 — TECHNICAL & REGULATIONS

Key Contact Information	126
Specific Race Regulations	128
Prize Money	133
Electric Cars in the Tour	134
Information for Drivers & Radio Users	135
Accreditation Visuals	136
Signage Visuals	137

PART 4 — HOTELS

Introduction Hotels & Room Allocation	140
Hotels 1 — check-in 12 October	142
Hotels 2 — check-in 14 October	143
Hospitals	144

Alpecin
HAIR BOOSTER
decceuninck
CANYON
velo

THE STAGES

The Eneco Tour 2026 is held over six days, from Tuesday 13 to Sunday 18 October, comprising a prologue and five stages. The race is registered on the UCI Europe Tour calendar. Distances are shown for both the men's and women's races.

Stage	*Date*	*Start – Finish*	*Men*	*Women*	*Type*
Prologue	Tue 13 Oct	The Hague	3.1 km	3.1 km	ITT
Stage 1	Wed 14 Oct	Ede – Ede	120.0 km	79.5 km	Road / sprint
Stage 2	Thu 15 Oct	Tilburg (Stappegoor–Goirle–Hilvarenbeek)	13.6 km	13.6 km	ITT
Stage 3	Fri 16 Oct	Sittard – Watersley	110.5 km	87.8 km	Road / hilly
Stage 4	Sat 17 Oct	Hoogeveen – Col du VAM	149.8 km	114.1 km	Road / hilly
Stage 5	Sun 18 Oct	Arnhem – Arnhem	149.2 km	70.1 km	Road / sprint

Prologue and Stage 2 are individual time trials. Stage profiles, detailed route maps and final-kilometre maps are produced separately (Procyclingmaps) and added in Part 2: Stage Information.

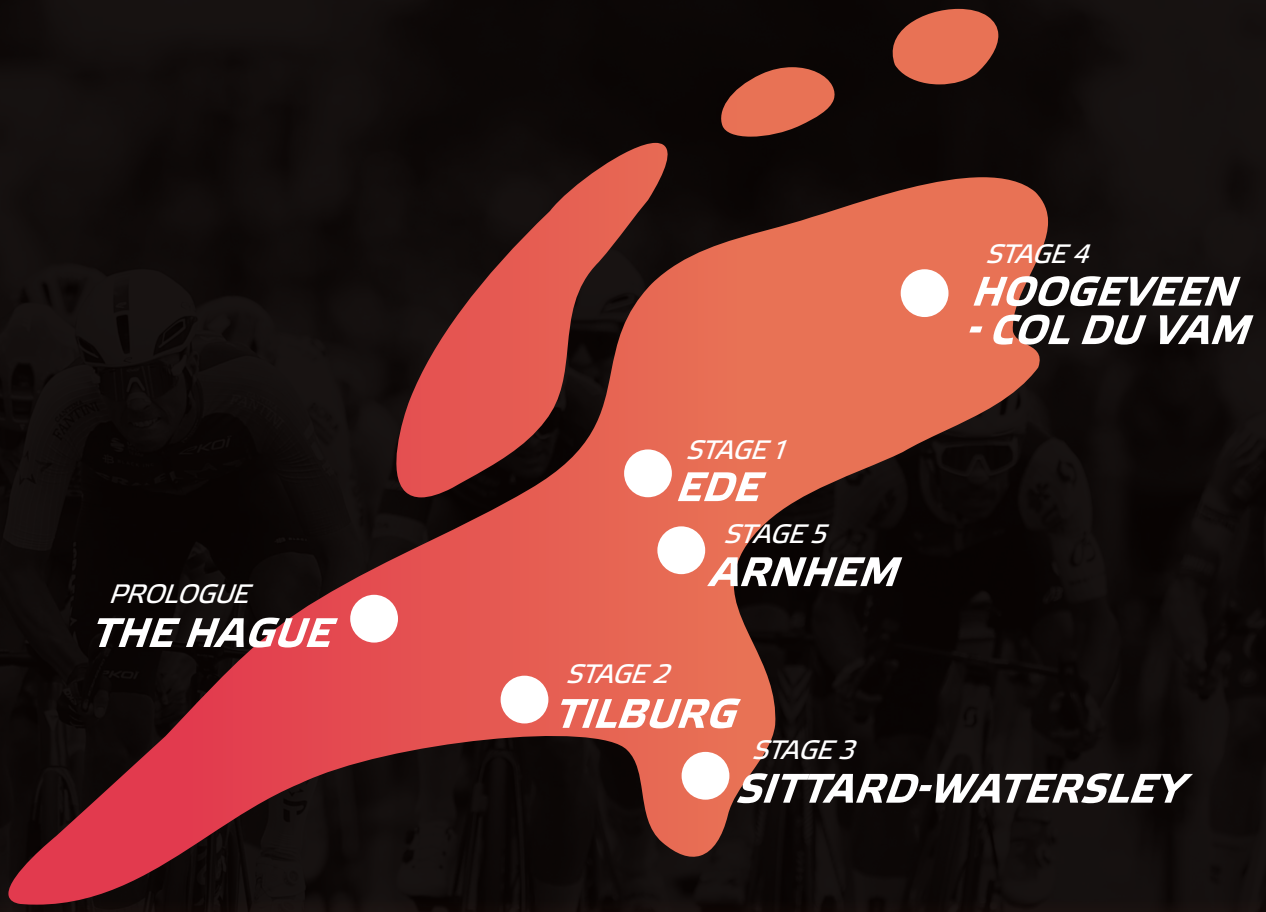

THE HAGUE

13 October
Distance: 3.1 km

EDE

14 October
Distance men: 120.0 km
Distance women: 79.5 km

TILBURG

15 October
Distance: 13.6 km

SITTARD – WATERSLEY

16 October
Distance men: 110.5 km
Distance women: 87.8 km

HOOGEVEEN – COL DU VAM

17 October
Distance men: 149.8 km
Distance women: 114.1 km

ARNHEM

18 October
Distance men: 149.2 km
Distance women: 70.1 km

WELCOME TO THE ENECO TOUR!

With great pride I can welcome you to the Eneco Tour. A well-known name in cycling, which returns after a decade. It makes me even more proud to be able to welcome the women's cycling teams this year. Across six exciting stages, we look forward to seeing the best teams and riders battle it out while showcasing the many different sides of the Netherlands – our beautiful, bike-friendly and cycling-mad country.

The fact that Eneco is returning to cycling says a lot about the status of our beloved sport at this point in time. When Eneco decided to return to sponsoring sports, cycling was the logical choice for them, as it was still in the heart of the company. Together we want to create the most sustainable cycling race on the calendar and we look forward to working together with you in achieving this goal as well.

We believe that showing the best parts of the Netherlands in six days goes hand in hand with getting people excited about creating an even better world. This is the story we want to tell by setting up a safe and innovative race.

Including the women's teams is an important part in this story. We believe in combining men's and women's cycling, helping to grow the sports on all fronts. This will most definitely draw even more fans to the race and bigger audiences to the broadcasts.
Just like last year, we have created stages with a little bit for everyone. From sprint to time-trial specialists or the classical riders that love the hills of the Netherlands, every rider can find a stage that suits.

On behalf of myself and my colleagues: we hope to be a great end of your season and wish you all a fantastic week.
See you in October!

ROXANE KNETEMANN

Race Director, Eneco Tour

FOLLOW THE ENECO TOUR

enecotour.nl | **enecotour** | **enecotour** | **Eneco Tour**

PRE-RACE INFORMATION

FINDING LOCATIONS — WHAT3WORDS

Throughout this race manual the key locations are given as a what3words address: three words after a triple slash, for example ///eats.stem.twig. This lets everyone navigate to the exact point, not just to the street.

How it works. what3words has divided the world into a grid of 3 by 3 metre squares, each with its own unique combination of three words. An address such as ///eats.stem.twig therefore points to one specific 3 metre square. In this example that square is the permanence entrance at Sportcampus Zuiderpark, a spot where a street name or postcode would be too vague for a start gate, a parking entrance or a sign-on.
How we use it. Every start, finish, parking, sign-on and other operational location in this manual carries a ///three.word address next to the street address. To navigate, open the free what3words app (iOS/Android) or go to what3words.com, type or paste the three words, and follow the route; the app also works offline once installed. Please use the what3words address for the final approach, as several venues share one street or have more than one entrance.

HEADQUARTERS

Valschermkade 30, 1059 CD Amsterdam

PERMANENCE / WELCOME DESK

Team registration and the sports directors' meetings take place on Monday 12 October, separately for the women's and men's races (see timetable next page). Team officials collect their race numbers at the permanence desk.

Location: Sportcampus Zuiderpark, Den Haag, ///eats.stem.twig

KEY CONTACT INFORMATION

Primary organisational contacts during the event:

Role	Name	Phone / e-mail
Event Director	Linda Bomhof	+31 6 13638440, Linda@tigevents.nl
Race director men	Nelie Schouten	+31 6 25006431
Race director women	Thijs Rondhuis	+31 6 22900131
Event Operations	Tom Wennekes	+31 6 42278000, Tom@tigevents.nl
Media Contact	Simon Keijzer	+31 6 54754405, Simon@tigevents.nl
Team Liaison Officer	Tristan de Jongh	+31 6 38749113, Tristan@tigevents.nl
Hotels Contact	Mandy Koopman	+31 6 40310039, Mandy@tigevents.nl

PRE-RACE TIMETABLE

Monday 12 October 2026
Location: Sportcampus Zuiderpark
main entrance, ///eats.stem.twig

Time	Item	Attendees / location
07:30	**Site build-up starts**	Event operations
14:30–15:30	**Registration — women's teams**	Women's teams (permanence)
15:45–16:45	**Registration — men's teams**	Men's teams (permanence)
16:00	**Sports directors' meeting — women**	Women's sports directors, race direction, commissaires
17:00	**Sports directors' meeting — men**	Men's sports directors, race direction, commissaires
18:00	**Commissaires' meeting — women**	Women's commissaires / jury
18:30	**Commissaires' meeting — men**	Men's commissaires / jury
19:30	**Drivers briefing**	All drivers, race direction, commissaire president

The Tuesday 13 October prologue (The Hague) timetable is included in Part 2 — Stage Information.

ORGANISATION

TIG SPORTS & EVENTS

TIG Sports & Events has grown since 2004 into a leading event agency, managing a wide range of international sporting events in the Netherlands, including golf, Formula 1, beach volleyball, hockey, rowing, sailing, short-track and athletics.

Since 2024 the Amsterdam-based agency has also expanded into large public events. With the Eneco Tour, TIG Sports & Events joins the world of cycling to create unique experiences for cycling fans.

COURAGE EVENTS

Courage Events is an organising body for cycling disciplines in the Netherlands. Acting as an independent organiser, or in a supporting or advisory role, the organisation is involved in everything from international professional races to youth competitions focused on talent development. Courage Events brings its expertise to the Eneco Tour and, together with TIG Sports & Events, delivers an outstanding event.

Enjoy every mile together

The greatest moments are those we share. On the road and beyond, thousands of people come together to enjoy world-class cycling, a fantastic atmosphere and unforgettable experiences. That is why Postcode Loterij is proud to be a new partner of the **Eneco Tour**. We look forward to a week filled with memorable moments and special encounters. A week in which fans can experience the Eneco Tour up close and enjoy everything that makes this iconic cycling race so unique. Good luck to all the riders. And to everyone along the route: enjoy every mile together. Bringing people together. That is **The Power of Postcodes**.

postcodeloterij.nl

POSTCODE LOTERIJ

18+ Speel bewust De Kansspelautoriteit heeft voor het organiseren van de Postcode Loterij een vergunning verleend.

RESPECT THE ENVIRONMENT

The Eneco Tour is the platform on which Eneco tells the story of the energy transition and inspires people to take part in it, captured in the line "Wie doet er mee?" ("Who's in?"). Sustainability is built into how the race is organised, and we ask every team, official, partner and supplier to support this ambition and to behave in an environmentally responsible manner at all times.

Mobility
We electrify the event fleet wherever operationally possible and give preference to electric vehicles and rechargeable equipment. We reduce unnecessary transport between stages through smart logistics planning, and ask suppliers to use sustainable vehicles. Visitors and staff are encouraged to travel by bike, public transport or carpool.

Energy
Certified green power is the standard at all venues. We give preference to existing grid connections over temporary generators; where generators are unavoidable, HVO fuel is used. Energy-efficient equipment and lighting are used throughout, and energy use is monitored per location.

Waste, recycling & reuse
Materials are designed for multi-year use, with reuse as the starting point for purchasing and single-use materials minimised. Waste streams are separated and recycled where possible, in collaboration with a collect & clean partner.

Litter zones for riders and teams
Designated litter zones (green zones) are provided along each stage. Riders may only dispose of bottles, gels, wrappers and other waste within these zones, in line with UCI regulations, and discarding waste outside them may result in penalties. Litterzones are situated 500m before and after the feeding zones.

The Eneco Tour is also a combined event in which men and women race on the same day, partly on the same parcours, reflecting Eneco's commitment to inclusion and equal visibility.

SAFE DRIVING DURING THE ENECO TOUR

Safety comes first at the Eneco Tour. Eneco and the organisation place the safety of riders, staff, spectators and local residents above every other consideration. The race runs on open and partially closed public roads in the Netherlands, frequently with spectators close to the route, so every driver and race follower shares responsibility for a safe event. Dutch traffic law (RVV 1990) applies at all times, and the limited tolerances granted within this event never reduce a driver's legal responsibility in the event of an accident.

Speed and distance
Adjust your speed to the road, the conditions and the crowds. Observe the posted limits, typically 30 or 50 km/h in built-up areas, and slow right down wherever spectators line the route. Keep a safe distance within the convoy and never crowd the vehicle ahead.

Vehicle, seatbelts and visibility
Seatbelts are mandatory in both the front and rear seats. Drive with dipped headlights on at all times, including in daylight. Check your vehicle visually before every stage and check tyre pressures weekly; report any defect immediately.

Alcohol, drugs and phones
The event applies a strict zero-alcohol (0.0%) policy for all drivers, which is below the Dutch legal limit. Driving under the influence of drugs, or of medication that affects driving ability, is prohibited. Handheld use of a mobile phone while driving is forbidden under both Dutch law and event rules.

On the route
Always follow the instructions of the race organisation, traffic controllers (verkeersregelaars), police and marshals regarding access and evacuation. U-turns and driving against the flow of traffic on the race route are strictly prohibited, even over a short distance. Stay well-rested and alert throughout the event.

Penalties
Improper behaviour such as speeding, phone use or ignoring instructions may result in penalties ranging from a warning to temporary exclusion from the race, with more severe sanctions for serious or repeat offences. Refusal to comply with vehicle regulations leads to the immediate withdrawal of the vehicle from the convoy and referral of the driver to the disciplinary committee.

Outside the race, all support vehicles must comply with the laws and regulations applicable in the Netherlands.

BORA
hansgrohe
BOSS
grenke
BOSS
SRAM

AWARDS & COMPETITIONS

The following classifications and awards are contested across the Eneco Tour. They follow the race regulations (see Part 3 — Technical).

GENERAL CLASSIFICATION

Race Leader — General Classification
Overall leader on cumulative time across the prologue and all stages. Wears the orange jersey.

POINTS CLASSIFICATION

Decided by adding points from stage finishes and intermediate sprints. Leader wears the blue jersey.

BEST YOUNG RIDER

Highest-placed rider born on or after 1 January 2003 in the general classification (under-23). Wears the white jersey.

MOST COMPETITIVE RIDER

Awarded each day to the most combative rider, chosen by the organisation. Riders are assessed at a fixed point 10 km before the finish, on the basis of fighting spirit and racing conduct. Wears the red jersey.



AWARDS

EVENT LEADERS' JERSEYS

Four jerseys are awarded — general classification, points, best young rider and the combativity (most combative rider) classification. The organisation supplies the jerseys.

GENERAL CLASSIFICATION

Overall leader on cumulative time

MOST COMPETITIVE RIDER

Most combative rider of the day

POINTS CLASSIFICATION

Leader of the points classification

BEST YOUNG RIDER

Best-placed rider born on/after 1 Jan 2003

RED BULL KILOMETER

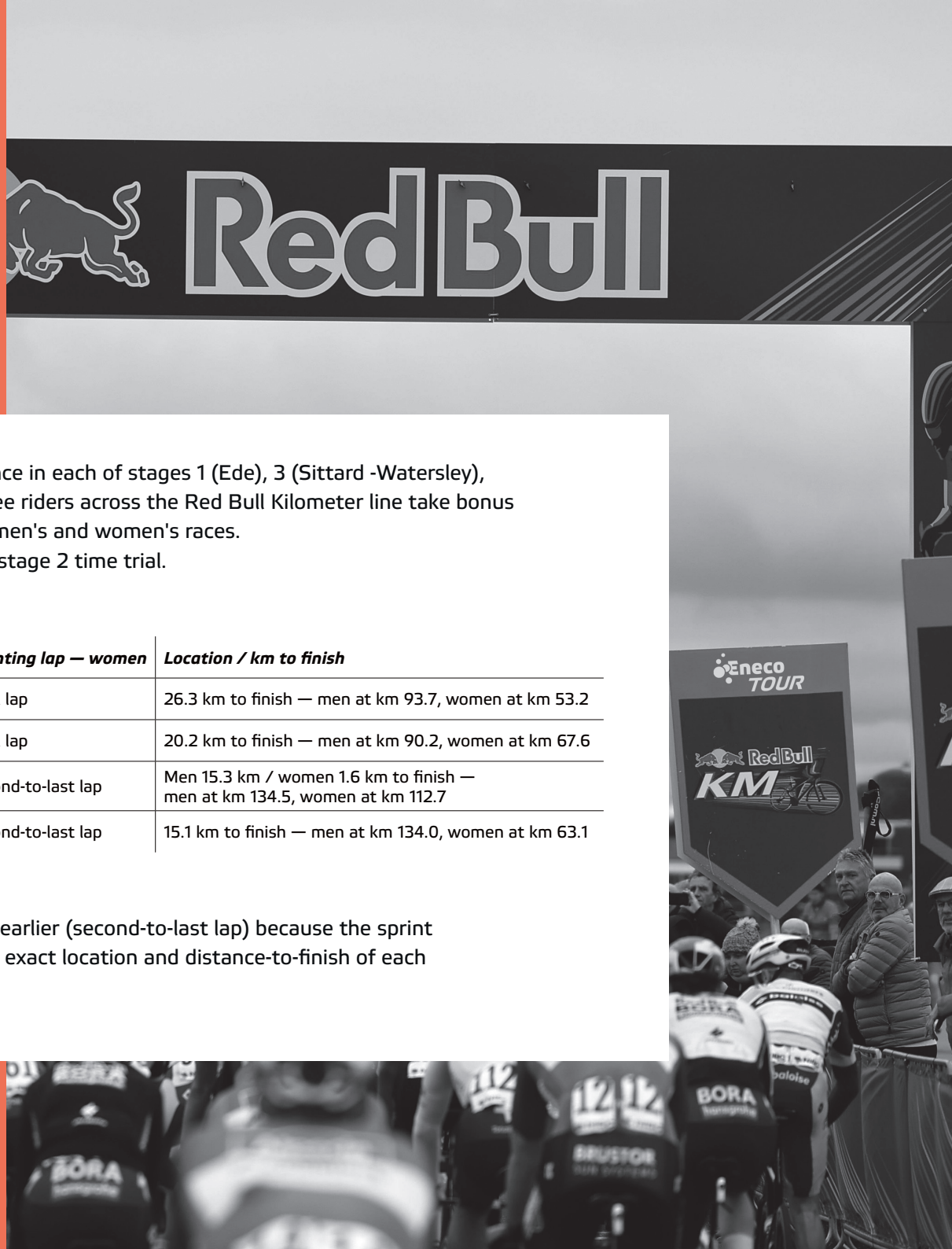

The Red Bull Kilometer is an intermediate sprint held once in each of stages 1 (Ede), 3 (Sittard -Watersley), 4 (Drenthe – Col du VAM) and 5 (Arnhem). The first three riders across the Red Bull Kilometer line take bonus seconds of 6, 4 and 2 seconds respectively, in both the men's and women's races.
There is no Red Bull Kilometer in the prologue or in the stage 2 time trial.

Stage	***Counting lap — men***	***Counting lap — women***	***Location / km to finish***
Stage 1 — Ede	Final lap	Final lap	26.3 km to finish — men at km 93.7, women at km 53.2
Stage 3 — Sittard – Watersley	Final lap	Final lap	20.2 km to finish — men at km 90.2, women at km 67.6
Stage 4 — Hoogeveen – Col du VAM	Second-to-last lap	Second-to-last lap	Men 15.3 km / women 1.6 km to finish — men at km 134.5, women at km 112.7
Stage 5 — Arnhem	Second-to-last lap	Second-to-last lap	15.1 km to finish — men at km 134.0, women at km 63.1

Note. In Drenthe the Red Bull Kilometer counts one lap earlier (second-to-last lap) because the sprint line and the stage finish lie only about 700 m apart. The exact location and distance-to-finish of each Red Bull Kilometer are given in the table above.

*Subject to change.

COMPETING TEAMS – MEN

15 TEAMS **6** RIDERS PER TEAM

The event is open to UCI WorldTeams, UCI ProTeams and UCI Continental Teams.

WORLDTOUR TEAMS

TEAM
Alpecin-
Premier Tech

TEAM
Lidl-Trek

TEAM
Lotto-Intermarché

TEAM
Red Bull-
Bora-Hansgrohe

TEAM
Soudal Quick-Step

TEAM
Team Picnic
PostNL

TEAM
Team Visma |
Lease a Bike

PRO TEAMS

TEAM
Team Flanders -
Baloise

TEAM
TotalEnergies

TEAM
Unibet
Rose Rockets

CONTINENTAL TEAMS

TEAM
Beat Cycling
Club

TEAM
EEW-VDK
Cyclingteam

TEAM
Metec -
Solarwatt
p/b Mantel

TEAM
Azerion /
Villa Valkenburg

TEAM
VolkerWessels
Cycling Team

*Subject to change.

COMPETING TEAMS – WOMEN

15 TEAMS **6** RIDERS PER TEAM

The event is open to UCI WorldTeams, UCI ProTeams, UCI Continental Teams and Club Teams.

WORLDTOUR TEAMS

TEAM
AG Insurance - Soudal Team

TEAM
Fenix-Premier Tech

TEAM
Liv AlUla Jayco

TEAM
Team Picnic PostNL

TEAM
Team SD Worx - Protime

TEAM
Team Visma | Lease a Bike

PRO TEAMS

TEAM
Lotto - Intermarché Ladies

TEAM
VolkerWessels Cycling Team

CONTINENTAL TEAMS

TEAM
Citymesh - Customm Pro Cycling Team

TEAM
Hitec Products - Fluid Control

TEAM
Minimax WB Cycling Team

TEAM
O'Shea Red Chilli Bikes

TEAM
Vini Fantini - BePink

CLUB TEAMS

TEAM
Carbonbike - Giordana

TEAM
WV Schijndel

Rabobank
CAPS

PART 2
STAGE INFORMATION

Alpecin
HAIR BOOSTER
decceuninck
velo

MAP KEY / LEGEND

The following symbols are used on the stage maps and profiles (produced by Procyclingmaps).

- Neutralised Start
- Neutralised Route
- Official Start
- Route
- Red Bull Kilometer
- Cobbles
- KOM
- Feed Zone
- Finish
- Sign-on
- Podium
- Doping Control
- Media Centre
- PPO
- Broadcast
- Team Parking
- Technical Parking
- Public Parking
- VIP Parking
- Hospitality
- Off-race Route
- Route PPO
- Route Parking

Final symbol set and colours follow the Procyclingmaps artwork.

lotto
decceuninck
INEOS

PROLOGUE
THE HAGUE
TUESDAY 13 OCTOBER

Date	Tuesday 13 October
Start – Finish	The Hague
Permanence	Sportcampus Zuiderpark
Type	Individual time trial (circuit)
Distance — women	3.2 km
Distance — men	3.2 km
Deviation team cars	At finish
Pre Race Check	15:00
Reconnaissance	17:00 - 18:00
Start — women*	18:00
Start — men*	18:01
Finish ETA — women	21:00
Finish ETA — men	21:01
Ceremony	21:15

** Men and women will start alternately.*

PROLOGUE
FOREWORD

A WARM WELCOME TO THE HAGUE!

We are proud to welcome the Eneco Tour back to our city. The prologue takes place in the Zuiderpark, starting from the iconic Sportcampus Zuiderpark. This home of sport in The Hague is a place for enjoyment, talent and development, where elite sport, recreational sport and the people of the city come together. The Hague is the Sports City by the Sea: a city that hosts major sporting events and wants as many residents as possible to experience how much fun sport and exercise are — and cycling in particular.

With almost 150 kilometres of cycle paths, The Hague is a true cycling city. Along the way you ride past palaces, parks, international organisations, lively neighbourhoods and, of course, Scheveningen. A beautiful 11-kilometre route runs along the coast with a view of the sea. Did you know that The Hague is the only major Dutch city directly on the coast? From the city centre you can cycle to the beach in about twenty minutes.

The Eneco Tour is therefore a perfect fit for The Hague. The race brings elite sport up close and shows how enjoyable, fast and versatile cycling is. We use the energy of the event to get the people of The Hague moving. Young or old, experienced cyclist or beginner — everyone can take part.

In the run-up to the prologue we are organising cycling activities throughout the city. Children can try BMX, improve their bike-handling skills, ride a race or get on a road bike for the first time. There are also tours, cycling lessons, spectacular demonstrations and clinics. The full programme can be found at denhaag.nl/enecotour.

On Tuesday 13 October everything comes together in the Zuiderpark. We hope that many people will line the route and enjoy the sport, the music, the bike festival and the atmosphere of The Hague together.

Enjoy The Hague — and please come back again. At denhaag.com you will find plenty of inspiration for your next visit.
Riders, teams, officials, volunteers, media and visitors: welcome, and we wish you a wonderful, sporting and unforgettable start to the Eneco Tour!

PROLOGUE 13 OCTOBER

THE HAGUE > THE HAGUE

Men : 3.1km
Women : 3.1km

PROLOGUE

RACE PROFILE & TIMETABLE

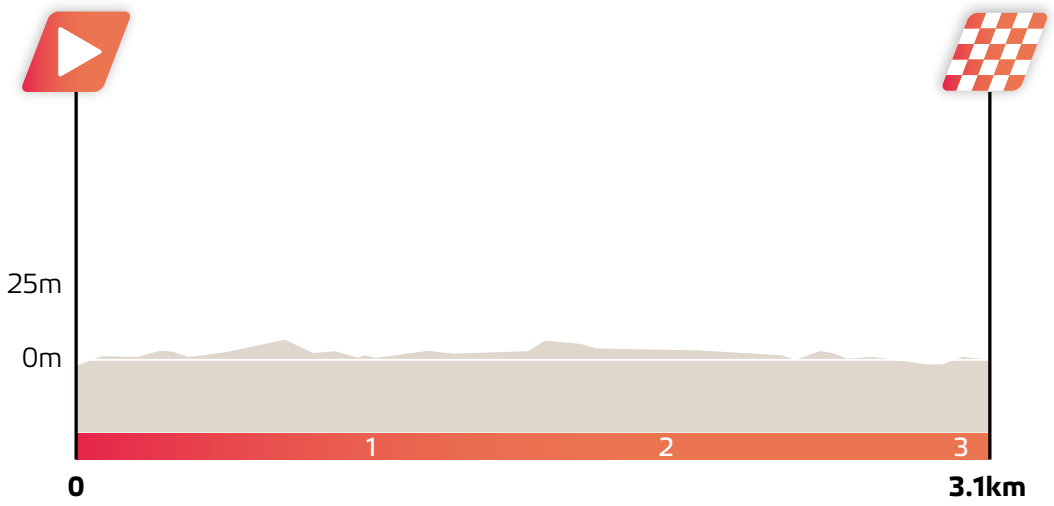

Time	Item
07:00	Site set-up start
12:00	Team parking opens
12:00	Media centre opens
12:30	Race convoy arrives
16:00	Course closes
17:00	Hospitality opens
17:00	Course recon
17:50	Start signal (10 min)
18:00	First start — women
18:01	First start — men
21:00	Finish — women (last riders)
21:01	Finish — men (last riders)
21:15	Ceremony

PROLOGUE

ARRIVAL TO START & FINISH

Location (start & finish): Sportcampus Zuiderpark, Den Haag, ///cutaway.packing.drop

Sign-on / start house: Sportcampus Zuiderpark, Den Haag, ///entire.incurs.animated (sign-on on Monday)

Mandatory Passing Point (PPO): Meester P. Droogleever Fortuynweg, 2533 CT Den Haag (52.052618, 4.290811)

Team parking 1: Meester P. Droogleever Fortuynweg 22T, 2533 SR Den Haag, ///dazzling.waxing.nipped

Team parking 2: Henriëtte Roland Holstweg, 2533 ST Den Haag, ///stripped.decay.sake

Team parking 3: Meester P. Droogleever Fortuynweg 34, 2533 SR Den Haag, ///translated.notebook.elevated

Technical parking: 2533 SR Den Haag, ///somebody.windows.stack

Media centre: Sportcampus Zuiderpark, Den Haag, ///entire.incurs.animated

Hospitality / Tour village: Sportcampus Zuiderpark, Den Haag, ///cashew.retained.films

Podium: Next to sign-on — Sportcampus Zuiderpark, ///entire.incurs.animated

Doping control: Sportcampus Zuiderpark — Meester P. Droogleever Fortuynweg, 2533 SR Den Haag, ///hatch.view.tasters

Nearest public parking: Leyweg 791, 2545 GM Den Haag

Nearest hospital (24/7 SEH): HagaZiekenhuis, Els Borst-Eilersplein 275, Den Haag

Permanence: Sportcampus Zuiderpark

PROLOGUE MAIN VENUE

PROLOGUE LAST KILOMETER

PROLOGUE 1
RACE SCHEDULE

Time		Km to go	Start			Distance 3,1 km			
Km/h 46	Km/h 46		Location	KM cov	Part. dist.	Direction	DESCRIPTION	Crossing road	No.
		3,1	Den Haag	0,0		START	Sportcampus Zuiderpark		a
		3,1		0,1	0,1	l.a	**Meester P. Droogleever Fortuynweg**		b
		2,9		0,2	0,1	l.a	**Johanna Naberweg**	H.Roland Holstweg	c
		2,2		0,9		r.aanh	**Marie Heinenweg**	H.Roland Holstweg	d
		2,1		1,0		l.aanh	**Marie Heinenweg**	Marie Heinenweg	e
		1,9		1,2	1,0	r.a	**Loevesteinlaan**	Loevesteinlaan	f
		1,4		1,8	0,6	r.a	**Vreeswijkstraat**	Vreeswijkstraat	g
		0,7		2,4		r.aanh	**Soestdijksekade**	Soestdijksekade	h
		0,7		2,5	0,7	r.a	**Marie Jungiusweg**		i
		0,6		2,5		l.aanh	**Marie Jungiusweg**	Marie Jungiusweg	j
		0,5		2,6		l.aanh	**H. Roland Holstweg**	H. Roland Holstweg	k
		0,0		3,1	0,7	finish	Henriëtte Roland Holstweg		l

smart

Official mobility partner

Eneco TOUR

PROLOGUE — NOTES

STAGE 1
EDE
WEDNESDAY 14 OCTOBER

Date	Wednesday 14 October
Start – Finish	Ede – Ede
Permanence	Bergstraat 4, Ede
Type	Road / sprint (circuit)
Distance — women	79.5 km
Distance — men	120.0 km
Neutralization	1.7 km
Deviation team cars	0.7 km before the finish left
Commissaires meeting women	08:45
Commissaires meeting men	12:00
Start — women	10:00
Start — men	13:25
Finish ETA — women	12:00
Finish ETA — men	16:00
Ceremony women	12:15
Ceremony men	16:15

STAGE 1

FOREWORD

A WARM WELCOME TO EDE!

How special that Ede may be the setting for the first stage of the Eneco Tour. Together with all the riders, everyone involved and cycling enthusiasts, we look forward to enjoying a wonderful day of cycling in our municipality.

Ede is a beautiful place to get moving. Town, villages and nature lie close together here. The course takes the riders through the varied Veluwe landscape — past forests, heathland and open fields — giving both the riders and the public along the route plenty to see of our surroundings.

Sport also plays an important role in Ede. Of course it is about performance and perseverance, but the enjoyment, the encounters and the shared experience matter just as much. We see this every day at our sports clubs, and no doubt we will see it along the route too, with many residents and visitors cheering the riders on and enjoying the race together.

It is extra special that this year both the women and the men ride their own Eneco Tour. That means we can enjoy top-level cycling up close twice over. Hopefully that inspires young and old to get on their bike themselves, or to get moving in another way.

I wish all riders and teams a beautiful, exciting stage. Enjoy the race, the hospitality and everything our region has to offer. Welcome to Ede!

Gabriëlle Hazeleger
Deputy Mayor for Sport and Events
Alderwomen of Ede

STAGE 1 14 OCTOBER

EDE > EDE
Men : 120.0km
Women : 79.5km

MEN : 3 LAPS
WOMEN : 2 LAPS

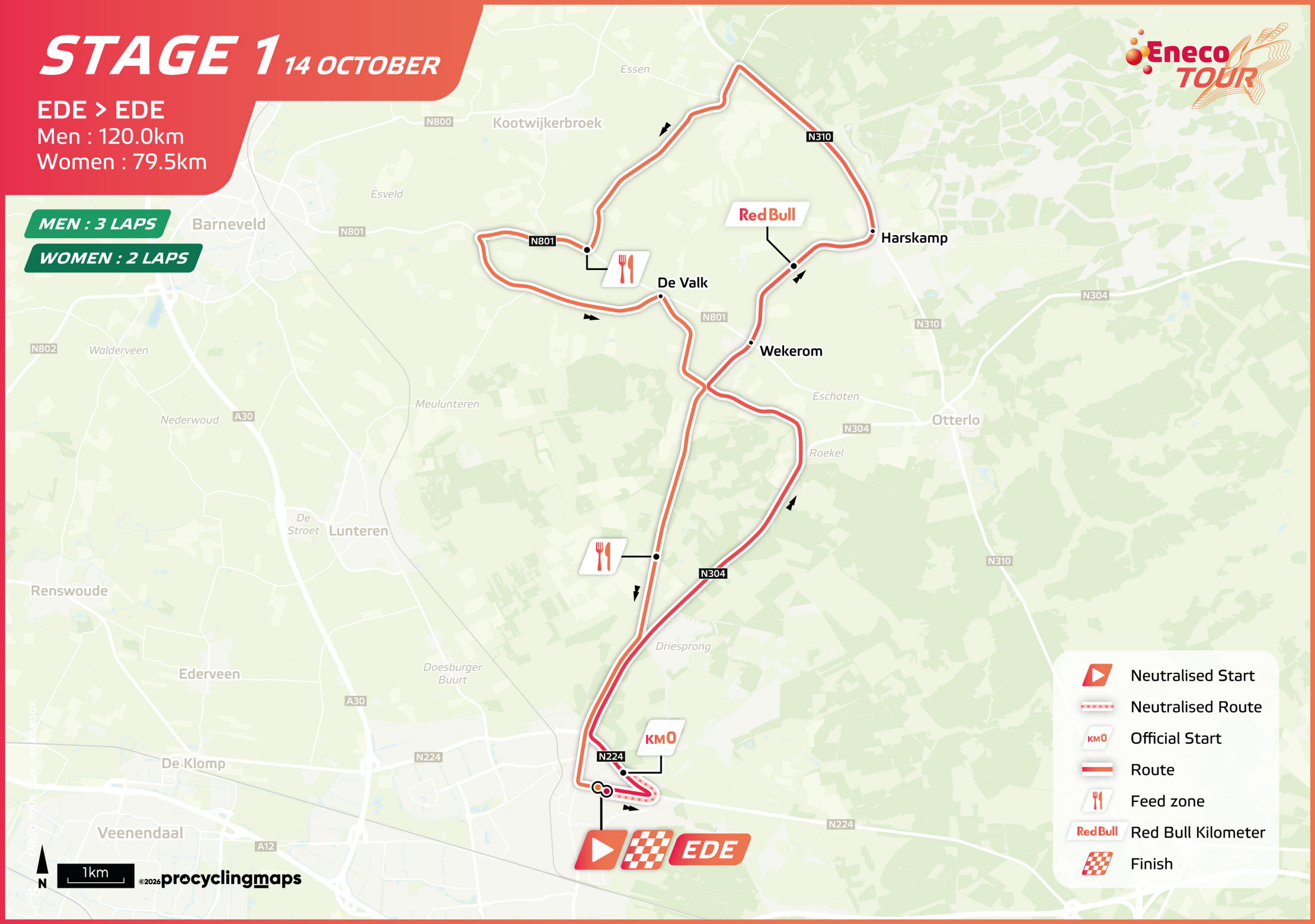

STAGE 1

RACE PROFILE & TIMETABLE

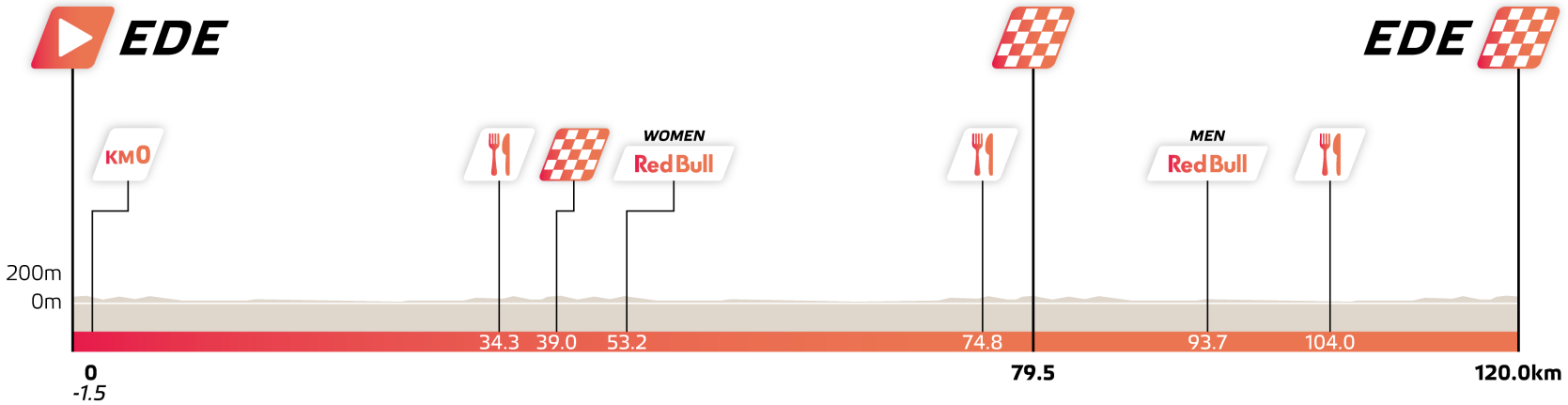

Time	Item
06:00	Site set-up start
07:00	Team parking opens
07:00	Media centre opens
07:15	Race convoy arrives
09:00	Hospitality opens
09:00	Team presentation — women
10:00	Start — women
12:00	Finish — women
12:15	Ceremony — women
12:15	Team presentation — men
13:25	Start — men
16:00	Finish — men
16:15	Ceremony — men

STAGE 1

ARRIVAL TO START & FINISH

Location (start & finish): Arnhemseweg 22-54, 6711 GR Ede, ///deeper.angle.farmed

Sign-on: Vossenakker, 6711 GR Ede, ///lavender.actors.dusts

Mandatory Passing Point (PPO): Langekampweg, 6715 JV Ede, (52.037409, 5.638851)

Team parking 1: Peppelensteeg 5, 6715 CV Ede, ///comical.invite.supple

Team parking 2: Peppelensteeg 1, 6715 CV Ede, ///standard.cutback.slim

Technical parking / medical: Bergstraat 4, 6711 DG Ede, ///safely.stop.cuter

Media centre: Bergstraat 4, 6711 DD Ede, ///mobile.ranch.arranged

Hospitality / Tour village: Arnhemseweg 54, 6711 HD Ede, ///giggled.plotted.blaze

Podium: Next to sign-on — Vossenakker, 6711 GR Ede

Doping control: Raadhuis Ede, Bergstraat 4, 6711 DD Ede, ///circle.reframe.nervy

Nearest public parking: Kuiperplein 45, 6713 AX Ede

Nearest hospital (24/7 SEH): Ziekenhuis Gelderse Vallei, Willy Brandtlaan 10, Ede

Permanence: Bergstraat 4, Ede

STAGE 1 MAIN VENUE

STAGE 1 LAST KILOMETER

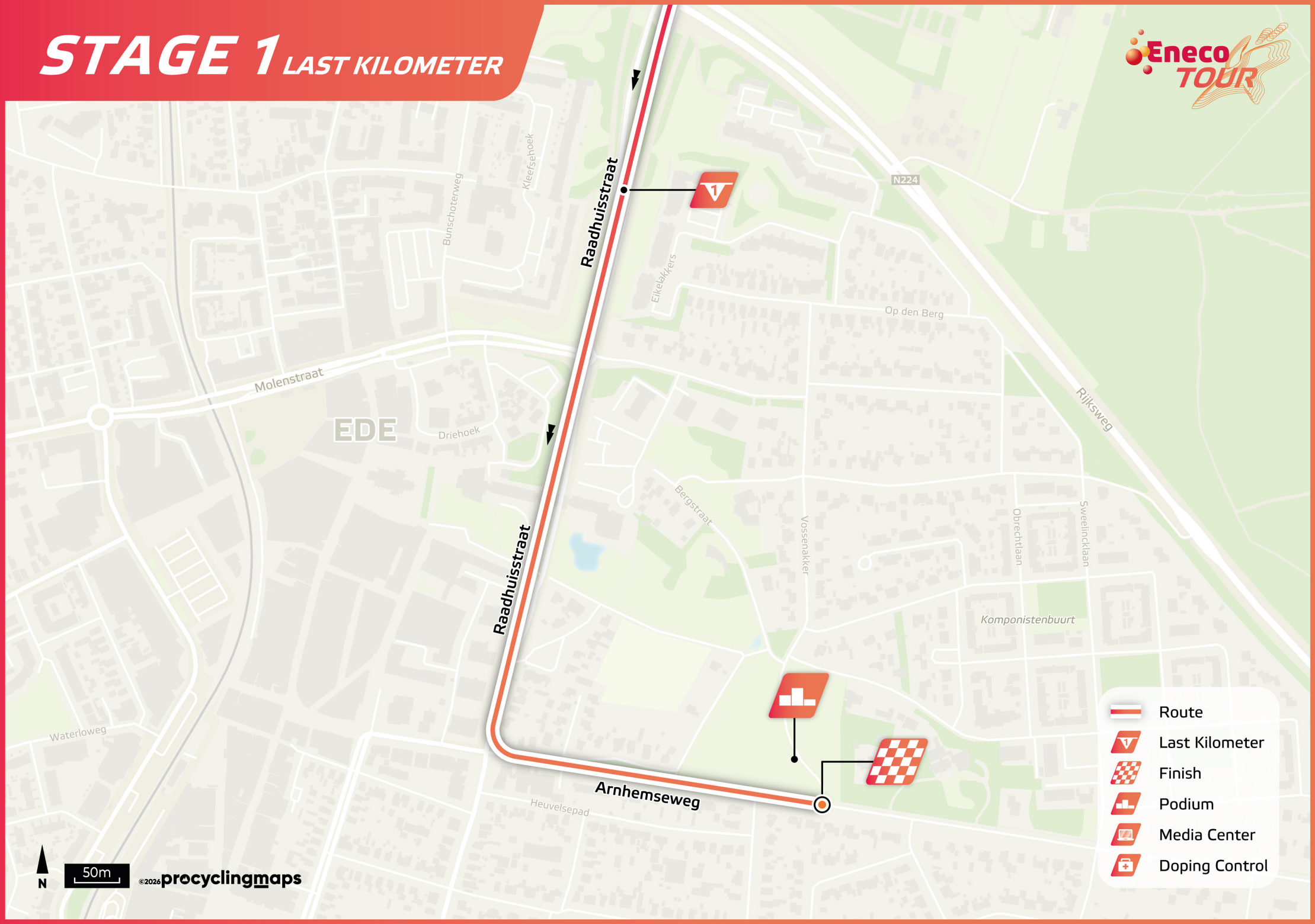

STAGE 1 FINAL 3 KILOMETERS

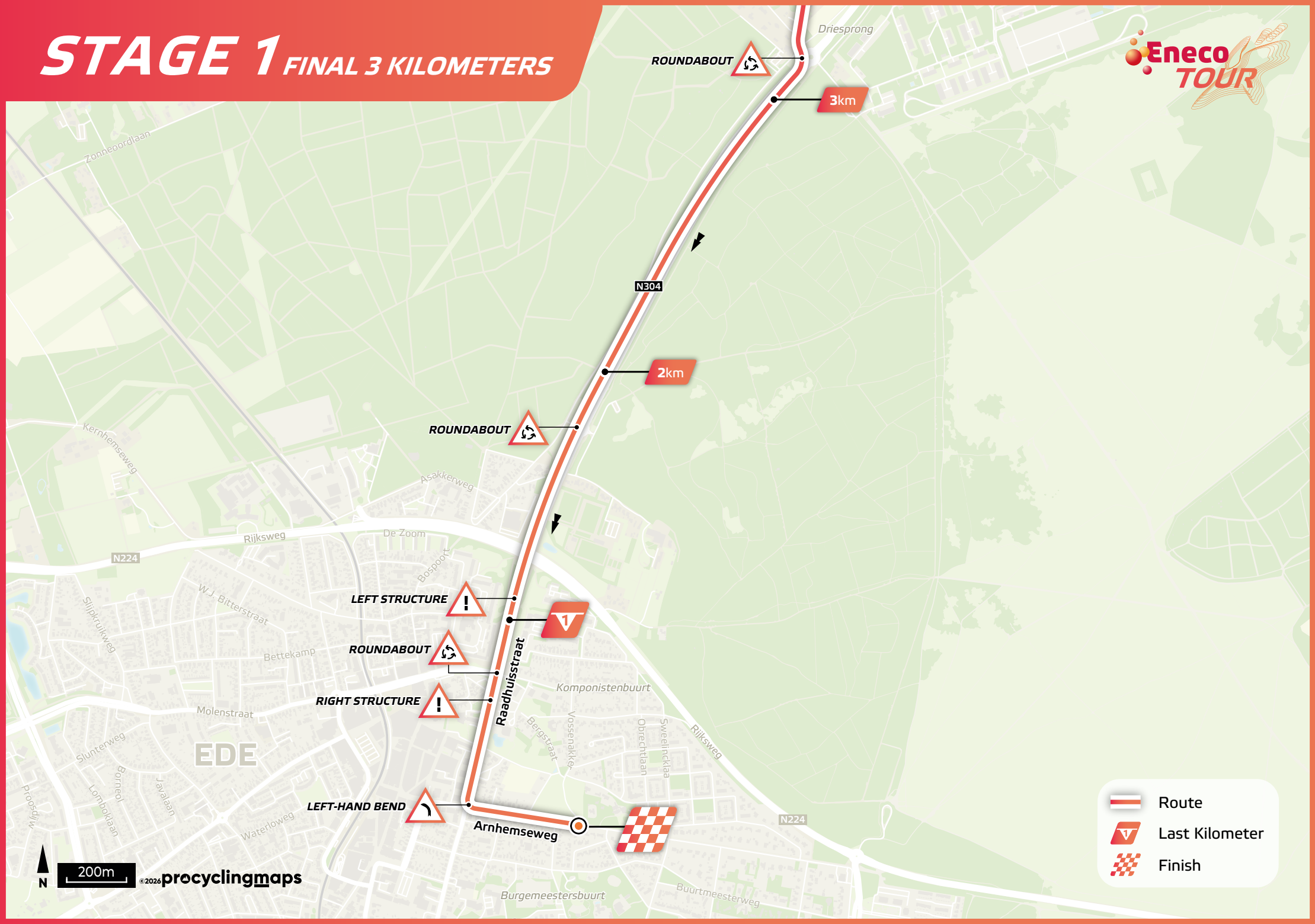

STAGE 1 - MEN
RACE SCHEDULES

Eneco Tour Stage 1 Ede Men V1

Definitief

Time		Km to go	Start 13:25			Distance 121,5 km		Woensdag 14 oktober 2026	
km/h 46	km/h 48		Location	Km cov.	Part. dist.	Direction	DESCRIPTION	Crossing road	No.
13:25	13:25	1,5	Ede	0,0		S.NEUT	Arnhemseweg	Vossenakker	a
13:26	13:26	0,5		1,0	1,0	l.a	**Verbindingsstuk**		e
13:26	13:26	0,5		1,0		l.a	**Gen Hackettlaan**	Gen Hackettlaan	f
13:26	13:26	0,4		1,1	0,1	l.a	**Rotonde N224**		h
13:27	13:27	119,8		0,3		middenb	Rijksweg		2
13:28	13:28	118,9		1,1	1,5	vkl.r.a	**Apeldoornseweg N304**	Raadhuisstraat	5
13:28	13:28	118,5		1,5	0,4	Roto RD	Apeldoornseweg	Otterloseweg | | Koeweg	6
13:30	13:30	117,0		3,0	1,5	Roto RD	Apeldoornseweg	Wekeromseweg | | Hessenweg	7
13:32	13:32	115,8		4,3		middenb	Apeldoornseweg		8
13:34	13:34	114,1	Wekerom	5,9		middenb	Apeldoornseweg		10
13:36	13:36	112,7	Otterlo	7,3	4,3	l.a	**Roekelseweg**	Roekelse Bosweg	12
13:36	13:36	112,7		7,4		r.a	**Roekelseweg**	Apeldoornseweg	13
13:39	13:39	110,1	Wekerom	9,9	2,6	r.a	**Edeseweg**		17
13:40	13:39	109,8		10,3	0,4	Gem. in	**Wekerom**	Koperensteeg	18
13:40	13:40	109,3		10,7		paaltje	L + R		22
13:41	13:40	109,0		11,0	0,7	let op	**Edeseweg**	Vluchtheuvelzuil	25
13:41	13:40	109,0		11,0		Roto RD	Edeseweg	Lage Valkseweg | | Otterloseweg	26
13:44	13:43	106,5	Harskamp	13,5	2,5	Gem. in	**Harskamp**	Fietsoversteek	33
13:45	13:44	105,7		14,4	0,8	l.a	**Dorpsstraat**	Dorpsstraat	36
13:50	13:49	101,8	Kootwijkerbroek	18,2	3,8	let op	**Vluchtheuvelzuil**		45
13:50	13:49	101,8		18,3	0,1	Roto Li	**Garderbroekerweg**	Heetweg	46
13:51	13:50	101,1		19,0		l.aanh	**Essenerweg**	Garderbroekerweg	48
14:27	14:24	73,6	Wekerom	46,4		middenb	Apeldoornseweg		108
14:29	14:26	72,2	Otterlo	47,9	4,3	l.a	**Roekelseweg**	Roekelse Bosweg	110
14:29	14:26	72,2		47,9		r.a	**Roekelseweg**	Apeldoornseweg	111
14:32	14:29	69,6	Wekerom	50,4	2,6	r.a	**Edeseweg**		115
14:33	14:30	69,2		50,8	0,4	Gem. in	**Wekerom**	Koperensteeg	116
14:33	14:30	68,8		51,2		paaltje	L + R		120
14:34	14:31	68,5		51,5	0,7	let op	**Edeseweg**	Vluchtheuvelzuil	123
14:34	14:31	68,5		51,5		Roto RD	Edeseweg	Lage Valkseweg | | Otterloseweg	124
14:37	14:34	66,0	Harskamp	54,1	2,5	Gem. in	**Harskamp**	Fietsoversteek	131
14:38	14:35	65,2		54,9	0,8	l.a	**Dorpsstraat**	Dorpsstraat	134
14:43	14:40	61,3	Kootwijkerbroek	58,7	3,8	let op	**Vluchtheuvelzuil**		143
14:43	14:40	61,2		58,8	0,1	Roto Li	**Garderbroekerweg**	Heetweg	144
14:44	14:41	60,6		59,5		l.aanh	**Essenerweg**	Garderbroekerweg	146
14:45	14:42	59,8		60,3		l.aanh	**Essenerweg**	Oude Garderenseweg	150
14:47	14:44	58,0		62,0		l.aanh	**Dwarsgraafweg**	Kruisweg	153
14:48	14:45	57,3		62,7		l.aanh	**Laageinderweg**	Kleine Valksebeek DLW	155
14:49	14:46	56,6	Lunteren	63,5	4,7	r.a	**Lage Valkseweg N801**	Lage Valkseweg N801	156
14:52	14:48	54,5		65,6	2,1	l.a	**Hoge Valkseweg**		158
14:54	14:50	52,9		67,1		l.aanh	**Hoge Valkseweg**	Meulunterseweg	161
14:56	14:52	51,7		68,4	2,8	Gem. in	**De Valk**		165
14:56	14:52	51,6		68,4	0,1	let op	**Chicane**		166
14:56	14:52	51,2		68,8	0,4	let op	**Chicane**		168
14:57	14:53	50,5	Wekerom	69,6	0,8	r.a	**Koperensteeg**	Hoge Valkseweg	170
14:58	14:54	49,6		70,4	0,9	r.a	**Matendijk**	Koperensteeg	171
14:59	14:55	48,9		71,1	0,7	l.a	**Vijfsprongweg**	Vijfsprongweg	173
15:00	14:56	48,4		71,6	0,5	r.a	**Edeseweg**	Edeseweg	174
15:04	15:00	45,2	Ede	74,8		feed	Wekeromseweg		177
15:06	15:02	43,9		76,2		feed end	Wekeromseweg		178
15:06	15:02	43,7		76,3		middenb	Wekeromseweg	Hessenweg	179
15:06	15:02	43,6		76,4	4,8	Roto Re	**Apeldoornseweg N304**		181
15:08	15:04	42,1		77,9	1,5	Roto RD	Apeldoornseweg N304	Koeweg | | Otterloseweg	184

13:52	13:51	100,3		19,7		l.aanh	**Essenerweg**	Oude Garderenseweg		52
13:55	13:53	98,5		21,5		l.aanh	**Dwarsgraafweg**	Kruisweg		55
13:55	13:54	97,9		22,2		l.aanh	**Laageinderweg**	Kleine Valksebeek DLW		57
13:56	13:55	97,1	Lunteren	23,0	4,7	r.a	**Lage Valkseweg N801**	Lage Valkseweg N801		58
13:59	13:58	95,0		25,0	2,1	l.a	**Hoge Valkseweg**			60
14:01	14:00	93,4		26,6		l.aanh	**Hoge Valkseweg**	Meulunterseweg		63
14:03	14:01	92,2		27,9	2,8	Gem. in	**De Valk**			67
14:03	14:01	92,1		27,9	0,1	let op	**Chicane**			68
14:03	14:02	91,8		28,3	0,4	let op	**Chicane**			70
14:04	14:03	91,0	Wekerom	29,0	0,8	r.a	**Koperensteeg**	Hoge Valkseweg		72
14:05	14:04	90,1		29,9	0,9	r.a	**Matendijk**	Koperensteeg		73
14:06	14:05	89,4		30,6	0,7	l.a	**Vijfsprongweg**	Vijfsprongweg		75
14:07	14:05	88,9		31,1	0,5	r.a	**Edeseweg**	Edeseweg		76
14:11	14:09	85,7	Ede	34,3		feed	Wekeromseweg	Vosseveldseweg		79
14:13	14:11	84,3		35,8		feed end	Wekeromseweg			80
14:13	14:11	84,2		35,8		middenb	Wekeromseweg	Hessenweg		81
14:13	14:11	84,1		35,9	4,8	Roto Re	**Apeldoornseweg N304**			83
14:15	14:13	82,7		37,4	1,5	Roto RD	Apeldoornseweg N304	Koeweg |	| Otterloseweg	86
14:16	14:14	82,2		37,8	0,4	vkl.r.d	Raadhuisstraat			87
14:16	14:14	81,8		38,2	0,4	Roto RD	Raadhuisstraat	Arthur van Schendellaan | | Molenstraat		88
14:17	14:15	81,3		38,7	0,5	vkl.l.a	**Arnhemseweg**			89
14:17	14:15	81,0		39,0		F. pass 1	**1e Finishpassage**			90
ronde 2										
14:19	14:16	80,0		40,0	1,3	l.a	**Verbindingsstuk**			96
14:19	14:16	80,0		40,0		l.a	**Gen Hackettlaan**	Gen Hackettlaan		97
14:19	14:17	79,9		40,1	0,1	l.a	**Rotonde N224**			99
14:20	14:17	79,3		40,8		middenb	Rijksweg			100
14:21	14:18	78,4		41,6	1,5	vkl.r.a	**Apeldoornseweg N304**	Raadhuisstraat		103
14:21	14:19	78,0		42,1	0,4	Roto RD	Apeldoornseweg	Otterloseweg |	| Koeweg	104
14:23	14:21	76,5		43,5	1,5	Roto RD	Apeldoornseweg	Wekeromseweg | Hessenweg	|	105
14:25	14:22	75,3		44,8		middenb	Apeldoornseweg			106
15:09	15:04	41,7		78,3	0,4	vkl.r.d	Raadhuisstraat			185
15:09	15:05	41,3		78,8	0,4	Roto RD	Raadhuisstraat	Arthur van Schendellaan | | Molenstraat		186
15:10	15:05	40,8		79,2	0,5	vkl.l.a	**Arnhemseweg**			187
15:10	15:06	40,5		79,5		F. pass 2	**2e Finishpassage**			188
ronde 3										
15:11	15:07	39,5		80,5	1,3	l.a	**Verbindingsstuk**			194
15:12	15:07	39,5		80,5		l.a	**Gen Hackettlaan**	Gen Hackettlaan		195
15:12	15:07	39,4		80,6	0,1	l.a	**Rotonde N224**			197
15:12	15:08	38,8		81,3		middenb	Rijksweg			198
15:14	15:09	37,9		82,1	1,5	vkl.r.a	**Apeldoornseweg N304**	Raadhuisstraat		201
15:14	15:10	37,5		82,6	0,4	Roto RD	Apeldoornseweg	Otterloseweg |	| Koeweg	202
15:16	15:11	36,0		84,0	1,5	Roto RD	Apeldoornseweg	Wekeromseweg | Hessenweg	|	203
15:18	15:13	34,7		85,3		middenb	Apeldoornseweg			204
15:20	15:15	33,1	Wekerom	87,0		middenb	Apeldoornseweg			206
15:22	15:17	31,7	Otterlo	88,4	4,3	l.a	**Roekelseweg**	Roekelse Bosweg		208
15:22	15:17	31,7		88,4		r.a	**Roekelseweg**	Apeldoornseweg		209
15:25	15:20	29,1	Wekerom	90,9	2,6	r.a	**Edeseweg**			213
15:26	15:21	28,7		91,3	0,4	Gem. in	**Wekerom**	Koperensteeg		214
15:26	15:21	28,3		91,7		paaltje	L + R			218
15:27	15:21	28,0		92,0	0,7	let op	**Edeseweg**	Vluchtheuvelzuil		221
15:27	15:21	28,0		92,1		Roto RD	Edeseweg	Lage Valkseweg | Otterloseweg	|	222
15:29	15:24	26,3	Harskamp	93,7	1,7	gk.	Red Bull KM Start	Broekweg		227
15:30	15:25	25,5		94,6	0,8	Gem. in	**Harskamp**	Fietsoversteek		229
15:30	15:25	25,2		94,8	0,2	let op	**Red Bull KM End**	Stroe Allee		230
15:31	15:26	24,6		95,4	0,6	l.a	**Dorpsstraat**	Dorpsstraat		232
15:36	15:30	20,8	Kootwijkerbroek	99,2	3,8	let op	**Vluchtheuvelzuil**			241
15:36	15:31	20,7		99,3	0,1	Roto Li	**Garderbroekerweg**	Heetweg		242
15:37	15:31	20,1		100,0		l.aanh	**Essenerweg**	Garderbroekerweg		244
15:38	15:32	19,3		100,8		l.aanh	**Essenerweg**	Oude Garderenseweg		248
15:40	15:35	17,5		102,5		l.aanh	**Dwarsgraafweg**	Kruisweg		251
15:41	15:35	16,8		103,2		l.aanh	**Laageinderweg**	Kleine Valksebeek DLW		253

15:42	15:36	16,1	Lunteren	104,0	4,7		r.a	**Lage Valkseweg N801**	Lage Valkseweg N801	256
15:42	15:36	16,0		104,0			feed	Lage Valkseweg N801		257
15:44	15:38	14,4	Barneveld	105,7			feed end	Lage Valkseweg N801		259
15:45	15:39	14,0	Lunteren	106,1	2,1		l.a	**Hoge Valkseweg**		262
15:47	15:41	12,4		107,6			l.aanh	**Hoge Valkseweg**	Meuluntersewег	265
15:49	15:43	11,1		108,9	2,8		Gem. in	**De Valk**		269
15:49	15:43	11,1		108,9	0,1		let op	**Chicane**		270
15:49	15:43	10,7		109,3	0,4		let op	**Chicane**		272
15:50	15:44	10,0	Wekerom	110,1	0,8		r.a	**Koperensteeg**	Hoge Valkseweg	274
15:51	15:45	9,1		110,9	0,9		r.a	**Matendijk**	Koperensteeg	275
15:52	15:46	8,4		111,7	0,7		l.a	**Vijfsprongweg**	Vijfsprongweg	277
15:53	15:47	7,9		112,2	0,5		r.a	**Edeseweg**	Edeseweg	278
15:59	15:52	3,2	Ede	116,8			middenb	Wekeromseweg	Hessenweg	279
15:59	15:53	3,1		116,9	4,8		Roto Re	**Apeldoornseweg N304**		281
16:01	15:54	1,6		118,4	1,5		Roto RD	Apeldoornseweg N304	Koeweg | | Otterloseweg	282
16:01	15:55	1,2		118,8	0,4		vkl.r.d	Raadhuisstraat		283
16:02	15:55	1,1		118,9			finalkm	Raadhuisstraat		284
16:02	15:55	0,8		119,3	0,4		let op	**Afleiding Links**	Arthur van Schendellaan	285
16:02	15:55	0,8		119,3			Roto RD	Raadhuisstraat	Arthur van Schendellaan | | Molenstraat	286
16:03	15:56	0,3		119,7	0,5		vkl.l.a	**Arnhemseweg**		287
16:03	15:56	0,0		120,0	0,3		finish	Finish		288

STAGE 1 - WOMEN
RACE SCHEDULES

Eneco Tour Stage 1 Ede Women V1

Definitief

Time		Km to go	Start 10:00			Distance 81,0 km		Woensdag 21 oktober 2026	
km/h 40	km/h 42		Location	Km cov.	Part. dist.	Direction	DESCRIPTION	Crossing road	No.
10:00	10:00	1,5	Ede	0,0		S.NEUT	Arnhemseweg	Vossenakker	a
10:01	10:01	0,5		1,0	1,0	l.a	**Verbindingsstuk**		e
10:01	10:01	0,5		1,0		l.a	**Gen Hackettlaan**	Gen Hackettlaan	f
10:01	10:01	0,4		1,1	0,1	l.a	**Rotonde N224**		h
10:02	10:02	79,3		0,3		middenb	Rijksweg		2
10:03	10:03	78,4		1,1	1,5	vkl.r.a	**Apeldoornseweg N304**	Raadhuisstraat	5
10:04	10:04	78,0		1,5	0,4	Roto RD	Apeldoornseweg	Otterloseweg | | Koeweg	6
10:06	10:06	76,5		3,0	1,5	Roto RD	Apeldoornseweg	Wekeromseweg | | Hessenweg	7
10:08	10:08	75,3		4,3		middenb	Apeldoornseweg		8
10:11	10:10	73,6	Wekerom	5,9		middenb	Apeldoornseweg		10
10:13	10:12	72,2	Otterlo	7,3	4,3	l.a	**Roekelseweg**	Roekelse Bosweg	12
10:13	10:12	72,2		7,4		r.a	**Roekelseweg**	Apeldoornseweg	13
10:17	10:16	69,6	Wekerom	9,9	2,6	r.a	**Edeseweg**		17
10:17	10:16	69,2		10,3	0,4	Gem. in	**Wekerom**	Koperensteeg	18
10:18	10:17	68,8		10,7		paaltje	L + R		22
10:18	10:17	68,5		11,0	0,7	let op	**Edeseweg**	Vluchtheuvelzuil	25
10:18	10:17	68,5		11,0		Roto RD	Edeseweg	Lage Valkseweg | | Otterloseweg	26
10:22	10:21	66,0	Harskamp	13,5	2,5	Gem. in	**Harskamp**	Fietsoversteek	33
10:23	10:22	65,2		14,4	0,8	l.a	**Dorpsstraat**	Dorpsstraat	36
10:29	10:28	61,3	Kootwijkerbroek	18,2	3,8	let op	**Vluchtheuvelzuil**		45
10:29	10:28	61,2		18,3	0,1	Roto Li	**Garderbroekerweg**	Heetweg	46
10:30	10:29	60,6		19,0		l.aanh	**Essenerweg**	Garderbroekerweg	48
10:31	10:30	59,8		19,7		l.aanh	**Essenerweg**	Oude Garderenseweg	52
10:34	10:32	58,0		21,5		l.aanh	**Dwarsgraafweg**	Kruisweg	55
10:35	10:33	57,3		22,2		l.aanh	**Laageinderweg**	Kleine Valksebeek DLW	57
10:36	10:34	56,6	Lunteren	23,0	4,7	r.a	**Lage Valkseweg N801**	Lage Valkseweg N801	60
10:36	10:35	56,5		23,1		feed	Lage Valkseweg N801	Valkse Binnenweg	61
10:39	10:37	54,5		25,0	2,1	l.a	**Hoge Valkseweg**		66
10:42	10:40	52,9		26,6		l.aanh	**Hoge Valkseweg**	Meulunterseweg	69
10:44	10:41	51,7		27,9	2,8	Gem. in	**De Valk**		73
10:44	10:42	51,6		27,9	0,1	let op	**Chicane**		74
10:44	10:42	51,2		28,3	0,4	let op	**Chicane**		76
10:45	10:43	50,5	Wekerom	29,0	0,8	r.a	**Koperensteeg**	Hoge Valkseweg	78
10:47	10:44	49,6		29,9	0,9	r.a	**Matendijk**	Koperensteeg	79
10:48	10:45	48,9		30,6	0,7	l.a	**Vijfsprongweg**	Vijfsprongweg	81
10:48	10:46	48,4		31,1	0,5	r.a	**Edeseweg**	Edeseweg	82
10:53	10:51	45,2	Ede	34,3		feed	Wekeromseweg	Vosseveldseweg	85
10:55	10:53	43,7		35,8		feed end	Wekeromseweg		86
10:55	10:53	43,7		35,8		middenb	Wekeromseweg	Hessenweg	87
10:56	10:53	43,6		35,9	4,8	Roto Re	**Apeldoornseweg N304**		89
10:58	10:55	42,1		37,4	1,5	Roto RD	Apeldoornseweg N304	Koeweg | | Otterloseweg	92
10:58	10:56	41,7		37,8	0,4	vkl.r.d	Raadhuisstraat		93
10:59	10:56	41,3		38,2	0,4	Roto RD	Raadhuisstraat	Arthur van Schendellaan | | Molenstraat	94
11:00	10:57	40,5		39,0		F. pass 1	**Finishpassage**		96
ronde 2									
11:02	10:59	39,5		40,0	1,8	l.a	**Verbindingsstuk**		102
11:02	10:59	39,5		40,0		l.a	**Gen Hackettlaan**	Gen Hackettlaan	103
11:02	10:59	39,4		40,1	0,1	l.a	**Rotonde N224**		105
11:03	11:00	38,8		40,8		middenb	Rijksweg		106
11:04	11:01	37,9		41,6	1,5	vkl.r.a	**Apeldoornseweg N304**	Raadhuisstraat	109
11:05	11:02	37,5		42,1	0,4	Roto RD	Apeldoornseweg	Otterloseweg | | Koeweg	110
11:07	11:04	36,0		43,5	1,5	Roto RD	Apeldoornseweg	Wekeromseweg | | Hessenweg	111
11:09	11:06	34,7		44,8		middenb	Apeldoornseweg		112

11:11	11:08	33,1	Wekerom	46,4		middenb	Apeldoornseweg			114
11:14	11:10	31,7	Otterlo	47,9	4,3	l.a	**Roekelseweg**	Roekelse Bosweg		116
11:14	11:10	31,7		47,9		r.a	**Roekelseweg**	Apeldoornseweg		117
11:17	11:14	29,1	Wekerom	50,4	2,6	r.a	**Edeseweg**			121
11:18	11:14	28,7		50,8	0,4	Gem. in	**Wekerom**	Koperensteeg		122
11:19	11:15	28,3		51,2		paaltje	L + R			126
11:19	11:15	28,0		51,5	0,7	let op	**Edeseweg**	Vluchtheuvelzuil		129
11:19	11:15	28,0		51,5		Roto RD	Edeseweg	Lage Valkseweg | Otterloseweg	|	130
11:22	11:18	26,3	Harskamp	53,2	1,7	gk.	Red Bull KM Start	Broekweg		135
11:23	11:19	25,5		54,1	0,8	Gem. in	**Harskamp**	Fietsoversteek		137
11:23	11:19	25,2		54,3	0,2	let op	**Red Bull KM END**	Stroe Allee		138
11:24	11:20	24,6		54,9	0,6	l.a	**Dorpsstraat**	Dorpsstraat		140
11:30	11:26	20,8	Kootwijkerbroek	58,7	3,8	let op	**Vluchtheuvelzuil**			149
11:30	11:26	20,7		58,8	0,1	Roto Li	**Garderbroekerweg**	Heetweg		150
11:31	11:27	20,1		59,5		l.aanh	**Essenerweg**	Garderbroekerweg		152
11:32	11:28	19,3		60,3		l.aanh	**Essenerweg**	Oude Garderenseweg		156
11:35	11:30	17,5		62,0		l.aanh	**Dwarsgraafweg**	Kruisweg		159
11:36	11:31	16,8		62,7		l.aanh	**Laageinderweg**	Kleine Valksebeek DLW		161
11:37	11:32	16,1	Lunteren	63,5	4,7	r.a	**Lage Valkseweg N801**	Lage Valkseweg N801		162
11:37	11:32	15,9		63,6		feed	Lage Valkseweg N801	Valkse Binnenweg		163
11:40	11:35	14,0		65,6	2,1	l.a	**Hoge Valkseweg**			166
11:42	11:38	12,4		67,1		l.aanh	**Hoge Valkseweg**	Meulunterseweg		169
11:44	11:39	11,1		68,4	2,8	Gem. in	**De Valk**			173
11:44	11:39	11,1		68,4	0,1	let op	**Chicane**			174
11:45	11:40	10,7		68,8	0,4	let op	**Chicane**			176
11:46	11:41	10,0	Wekerom	69,6	0,8	r.a	**Koperensteeg**	Hoge Valkseweg		178
11:47	11:42	9,1		70,4	0,9	r.a	**Matendijk**	Koperensteeg		179
11:48	11:43	8,4		71,1	0,7	l.a	**Vijfsprongweg**	Vijfsprongweg		181
11:49	11:44	7,9		71,6	0,5	r.a	**Edeseweg**	Edeseweg		182
11:56	11:51	3,2	Ede	76,3		middenb	Wekeromseweg	Hessenweg		183
11:56	11:51	3,1		76,4	4,8	Roto Re	**Apeldoornseweg N304**			185
11:59	11:53	1,6		77,9	1,5	Roto RD	Apeldoornseweg N304	Koeweg |	| Otterloseweg	186
11:59	11:54	1,2		78,3	0,4	vkl.r.d	Raadhuisstraat			187
11:59	11:54	1,0		78,5		finalkm	Raadhuisstraat			188
12:00	11:54	0,8		78,8	0,4	let op	**Afleiding Links**	Arthur van Schendellaan		189
12:00	11:54	0,8		78,8		Roto RD	Arthur van Schendellaan			190
12:01	11:55	0,3		79,2	0,5	vkl.l.a	**Arnhemseweg**	Arnhemseweg		191
12:01	11:55	0,0		79,5	0,3	finish	Finishpassage			192

STAGE 1 — NOTES

STAGE 2
TILBURG
(STAPPEGOOR – GOIRLE – HILVARENBEEK)
THURSDAY 15 OCTOBER

Date	Thursday 15 October
Start – Finish	Tilburg (Stappegoor – Goirle – Hilvarenbeek)
Permanence	Curlingstraat 15, Tilburg
Type	Individual time trial
Distance — women	13.6 km
Distance — men	13.6 km
Deviation team cars	0.2 km before finish at roundabout right
Reconnaissance	09:30 - 10:30
Pre Race Check women	08.30
Pre Race Check men	10:45
Commissaires meeting women	09:15
Commissaires meeting men	11:30
Start — women	10:30
Start — men	12:45
Finish ETA — women	12:45
Finish ETA — men	15:00
Ceremony women	13:00
Ceremony men	15:15

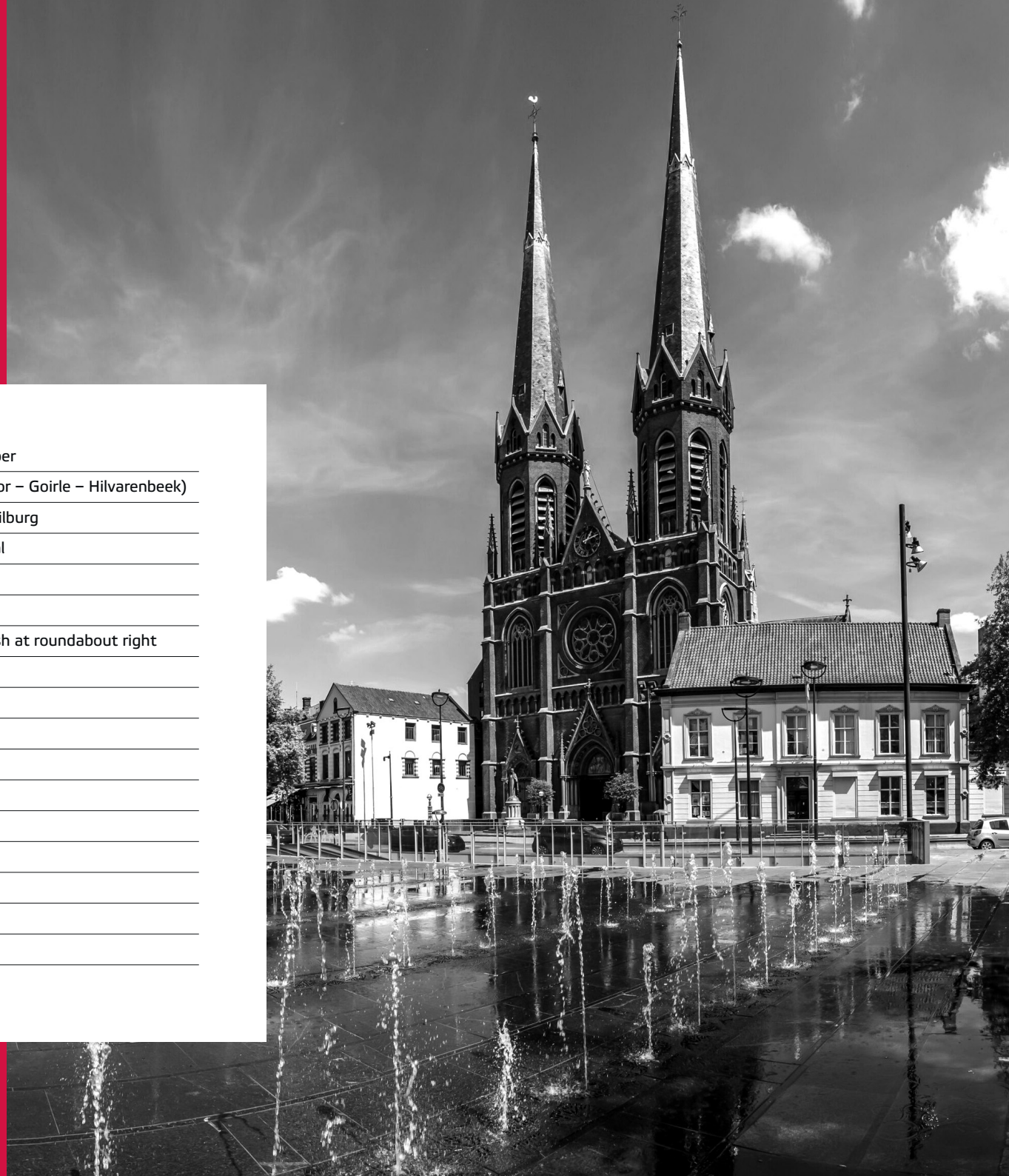

STAGE 2
FOREWORD

WELCOME TO TILBURG!

Or, as we like to say ourselves: welcome to “the finest city in the land”. We say that with a wink, of course — but, as with many Tilburg sayings, there is a kernel of truth in it. Anyone who gets to know Tilburg discovers a city with a character all of its own: a city that does not like to show off, but is proud of what it achieves together.

Tilburg is a city on the move. It is in our past and in our DNA. We grew up among wool and textiles, and learned to work hard and, above all, to experiment and get things done. You can still see that mentality today — in the businesses, the schools, the neighbourhoods and on the sports fields. Here, plans are not discussed endlessly; they are simply carried out.

At the same time, Tilburg is known for its people, for “Kruikenstad” and carnival, for the feeling that everyone is welcome, and for the belief that together you achieve more than alone. Perhaps that is why major events feel so at home here. It is no coincidence that Tilburg was named Events City of the Year in 2024. We love bringing people together — whether for the Tilburg Fair, a festival such as Kaapstad Festival, a concert at Poppodium 013, or a cycling stage.

The Eneco Tour is therefore a perfect fit for Tilburg: an event built on innovation, perseverance and shared experience — values that suit a city in constant development, where renewal, creativity and sustainability increasingly go hand in hand.

On behalf of all the people of Tilburg, we wish the riders, teams, officials, broadcasters and volunteers a wonderful time trial. Enjoy the race, enjoy the crowds along the roadside, and enjoy our magnificent region (intilburg.com).

STAGE 2 15 OCTOBER

TILBURG > TILBURG

Men : 13.6km
Women : 13.6km

STAGE 2

RACE PROFILE & TIMETABLE

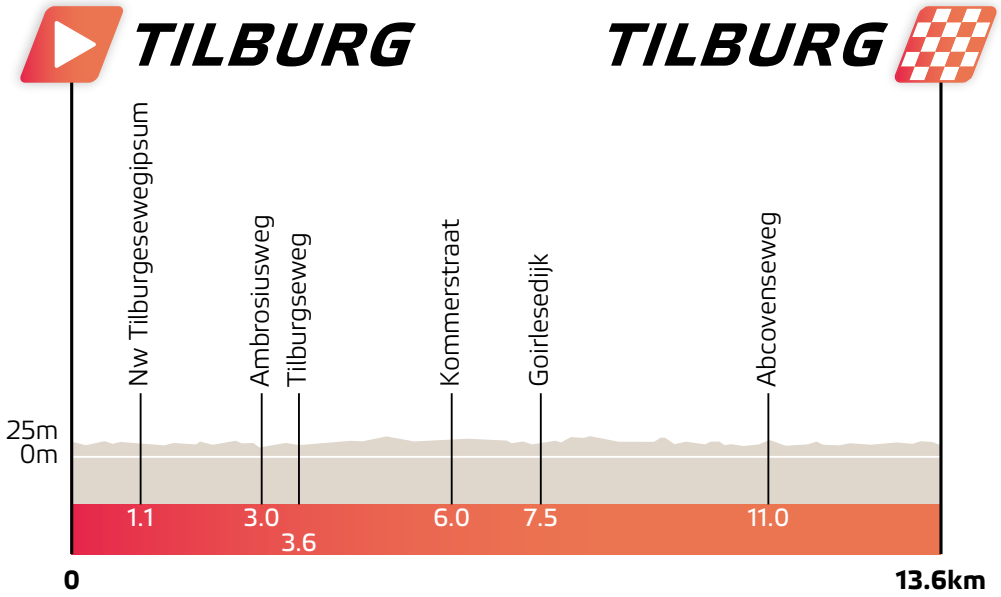

Time	Item
06:00	Site set-up start
07:00	Team parking opens
07:00 (closes 16:00)	Media centre opens
07:15	Race convoy arrives
08:30	Course closes
09:30	Course recon
10:30	Hospitality opens

10:30	First start — women
11:45	Team presentation — men
12:45	Finish — women
12:45	Ceremony — women
12:45	First start — men
15:00	Finish — men
15:00	Course reopens
15:15	Ceremony — men

STAGE 2

ARRIVAL TO START & FINISH

Location (start & finish): Stappegoorweg, Tilburg

Sign-on: Professor Goossenslaan, Tilburg, ///tomorrow.larger.abruptly

Mandatory Passing Point (PPO): Stappegoorweg 1, 5022 DL Tilburg (51.543769, 5.077231)

Team parking 1: Stappegoorweg 175, 5022 DA Tilburg, ///landed.partner.wipe

Team parking 2: Professor Goossenslaan 28, 5022 DM Tilburg, ///coolest.tonsils.nipped

Technical parking: Professor Goossenslaan 16, 5022 DM Tilburg, ///lunged.strapped.zapped

Media centre: Curlingstraat 15, 5022 DZ Tilburg, ///straws.solar.feathers

Hospitality / Tour village: Stappegoorweg 229, 5022 DE Tilburg, ///props.inhales.landed

Podium: Next to sign-on — Professor Goossenslaan, ///tomorrow.larger.abruptly

Doping control: Ireen Wüst IJshal, Curlingstraat 15, 5022 DZ Tilburg, ///rested.brushing.basin

Deviation (off-race route): See stage map (PDF)

Nearest public parking: Goirleseweg 2, 5026 PC Tilburg

Nearest hospital (24/7 SEH): ETZ Elisabeth, Hilvarenbeekseweg 60, Tilburg

Permanence: Curlingstraat 15, Tilburg

STAGE 2 MAIN VENUE

STAGE 2 LAST KILOMETER

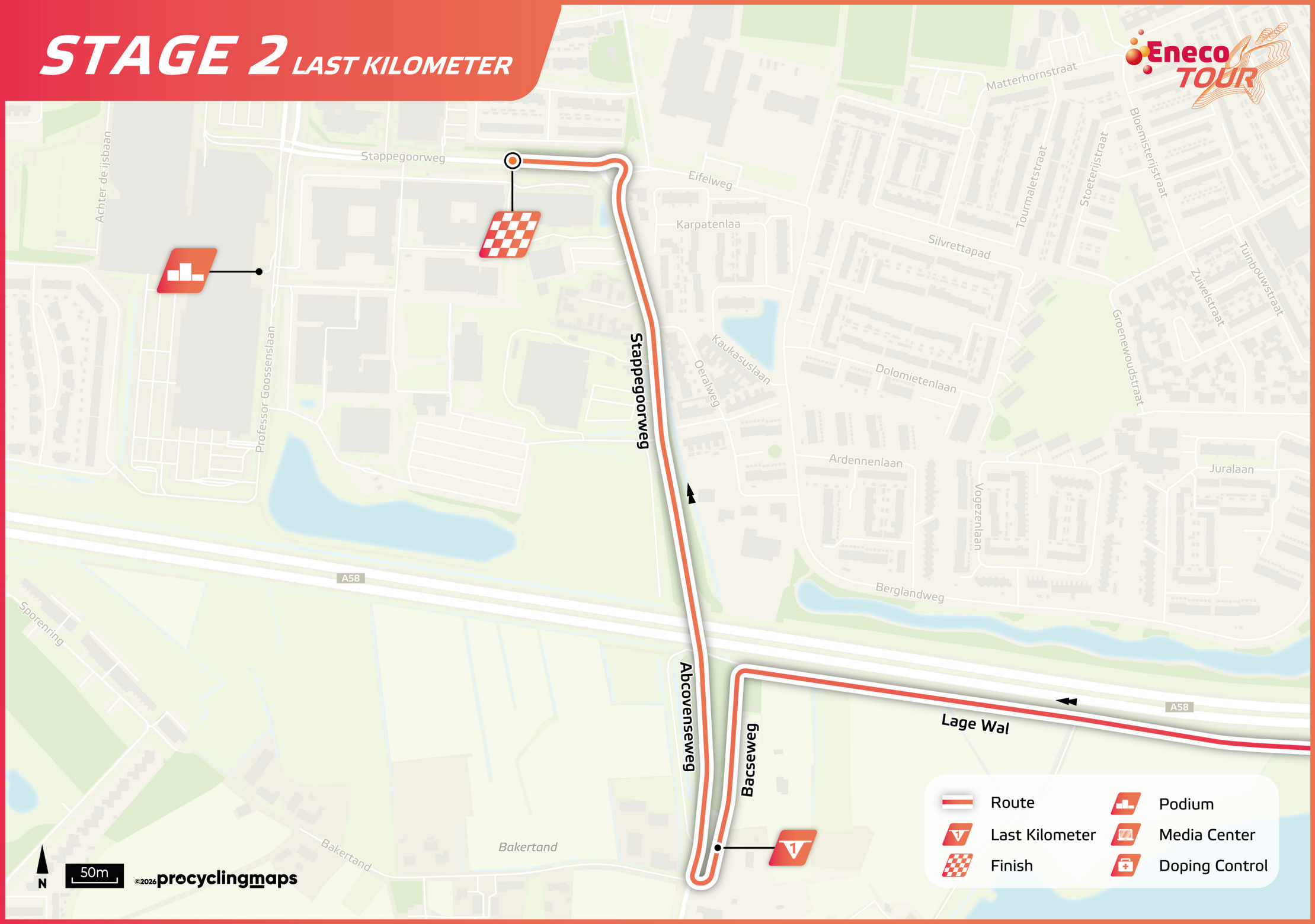

STAGE 2
RACE SCHEDULES

Eneco Tour Stage 2_V2 Tilburg-ITT

Definitief

Time		Km to go	Start 10:30			Distance 13,6 km		Donderdag 15 oktober 2026	
km/h 46	km/h 54		Location	Km cov.	Part. dist.	Direction	DESCRIPTION	Crossing road	No.
10:30	10:30	13,6	Tilburg	0,0		START	Stappegoorweg		a
10:30	10:30	13,2		0,3	0,3	Roto Re	**Stappegoorweg**	Eifelweg	b
10:31	10:31	12,2		1,4	1,1	Roto RD	Abcovenseweg	Hoge Wal | Baan | Rillaerse	i
10:32	10:31	11,9	Goirle	1,7	0,3	Roto RD	Abcovenseweg	Hoge Wal | Gezellelaan | G	j
10:33	10:32	11,2		2,3	0,7	R.D.	**Abcovenseweg**	v Haestrechtstraat	q
10:33	10:32	10,9		2,6	0,3	l.a	**Abcovenseweg**	Molenstraat	s
10:33	10:33	10,8		2,8	0,1	l.a	**Beeksedijk**	Kerkstraat	t
10:38	10:36	7,4	Hilvarenbeek	6,2	3,4	l.a	**Groot Westerwijksestraat**	Gooirlesedijk	u
10:39	10:37	6,4		7,2	1,0	l.a	**Kommerstraat**	Groot Westerwijksestraat	v
10:39	10:38	6,3		7,3	0,1	r.a	**Kommerstraat**	Kommerstraat	w
10:39	10:38	5,9		7,6	0,4	l.a	**Tilburgseweg**	Tilburgseweg	x
10:43	10:41	3,5		10,1	2,4	l.a	**Ambrosiusweg**	Ambrosiusweg	ab
10:43	10:41	2,8	Tilburg	10,7	0,6	l.a	**Lage Wal**	Ambrosiusweg	ac
10:45	10:42	2,0	Hilvarenbeek	11,5	0,8	r.a	**Lage Wal**	Oude Beeksepad	ad
10:46	10:43	1,2	Tilburg	12,4	0,8	l.a	**Bacseweg**	Nw Tilburgseweg	af
10:46	10:43	1,0		12,6		1 KM finalkm	Bacseweg		ag
10:46	10:44	0,9		12,6	0,3	r.a	**Stappegoorweg**	Abcovenseweg	ah
10:47	10:44	0,2		13,4	0,8	Roto Li	**Stappegoorweg**	Eifelweg	ak
10:47	10:45	0,0		13,6	0,2	finish	Stappegoorweg		al

We wish everyone a great tour

Think Yes!

LEADING IN SAVINGS AND MORTGAGES

NIBC

STAGE 2 — NOTES

STAGE 3
SITTARD – WATERSLEY
FRIDAY 16 OCTOBER

Date	Friday 16 October
Start – Finish	Sittard – Watersley
Permanence	Chapeau, Watersley 12, 6132 KA Sittard
Type	Road / hilly
Distance — women	87.8 km
Distance — men	110.5 km
Neutralization	9.1 km
Deviation team cars	0.6 km before the finish straight
Commissaires meeting women	08:30
Commissaires meeting men	12:00
Start — women	09:45
Start — men	13:15
Finish ETA — women	12:00
Finish ETA — men	16:00
Ceremony women	12:15
Ceremony men	16:15

STAGE 3
FOREWORD

WELCOME TO WATERSLEY SPORTS & TALENTPARK

Watersley is more than a sports venue. It is a place where talent, ambition and development come together — a place where young athletes from the Netherlands and abroad live, train, learn and grow, not only as athletes but also as people.

The municipality of Sittard-Geleen and Watersley Sports & Talentpark are proud to welcome all riders, sports directors, officials, partners, media and cycling enthusiasts to the Limburg stage of the Eneco Tour.

That this stage visits Watersley feels only natural. Cycling is deep in Watersley's DNA. Every day, athletes here work on their dream in an environment where elite sport, education, health and international exchange come together. The Eneco Tour brings that world even closer.

The region breathes cycling too. South Limburg — with its rolling roads, short climbs, characterful villages and passionate public — is a magnificent setting for an international bike race. Sittard-Geleen lies at the heart of this cycling region and shares the ambition to make sport, vitality and talent development visible. This stage is not only about winning. It is about showing what is possible with talent, perseverance, teamwork and belief in a dream. For young athletes, visitors and residents, it is a chance to experience elite sport up close and to be inspired.

We thank the municipality of Sittard-Geleen, the Province of Limburg, the organisation, all partners and the many volunteers who make this stage possible. It is thanks to their efforts that an event of this scale can come to life.

We wish all participants a sporting, safe and successful stage. Enjoy Watersley, Sittard-Geleen and the beautiful Limburg cycling landscape.

A warm welcome to Watersley.

STAGE 3 16 OCTOBER

SITTARD > WATERSLEY

Men : 110.5km
Women : 87.8km

MEN : 5 LAPS

WOMEN : 4 LAPS

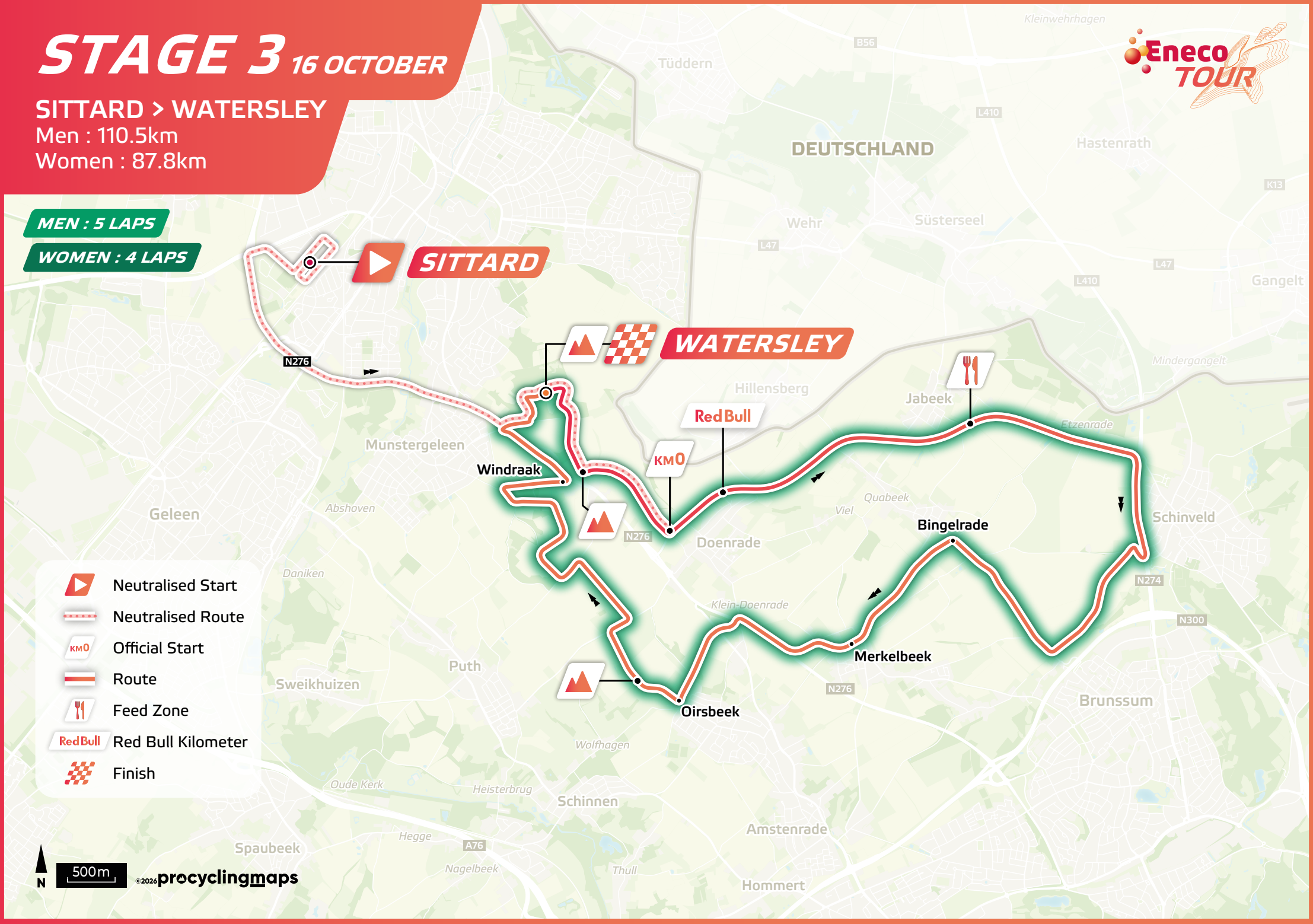

STAGE 3

RACE PROFILE & TIMETABLE

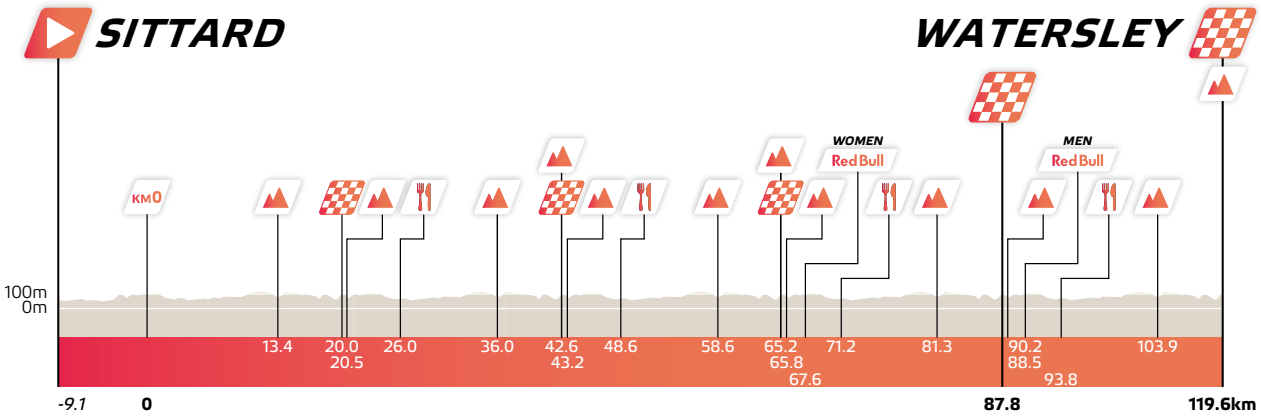

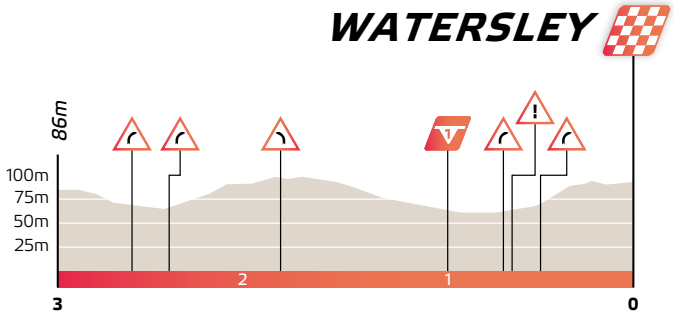

SITTARDERWEG

Distance : *600m*
Elevation gain : *32m*
Average gradient : *4.6%*
Maximum gradient : *10%*
Surface : *Asphalt*

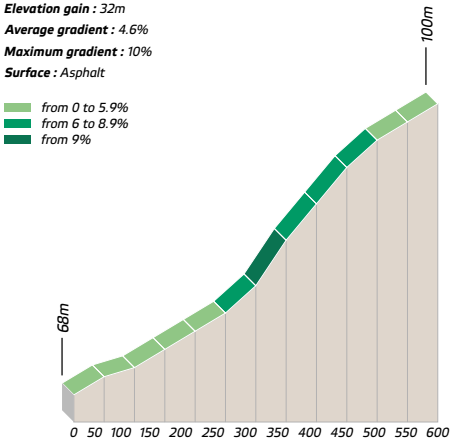

SCHATSBERG

Distance : *700m*
Elevation gain : *31m*
Average gradient : *4.4%*
Maximum gradient : *10%*
Surface : *Asphalt*

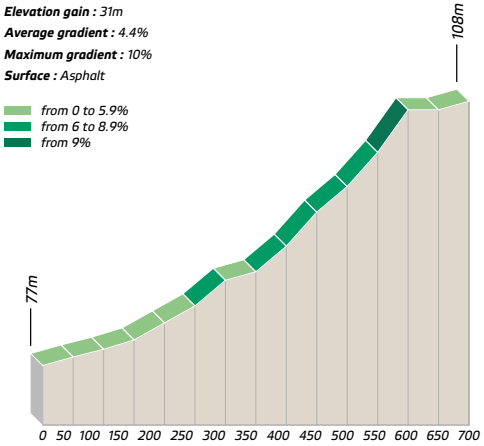

WATERSLEY

Distance : *750m*
Elevation gain : *32m*
Average gradient : *4.2%*
Maximum gradient : *12%*
Surface : *Asphalt*

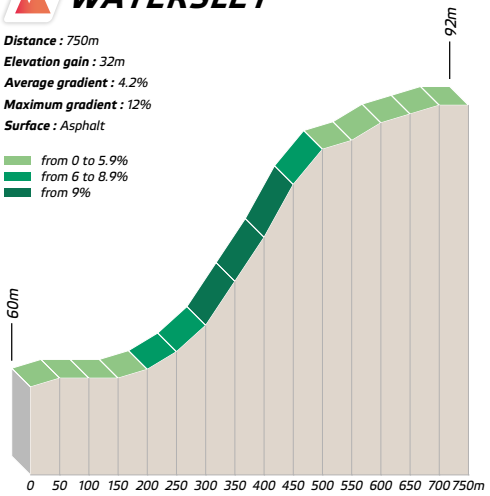

Time	Item
07:00	Site set-up start
07:30	Team parking opens
07:30	Media centre opens
07:45	Race convoy arrives
10:00	Hospitality opens
08:45	Team presentation — women
09:45	Start — women
11:00	Women — 4 circuit laps
12:00	Finish — women
12:15	Ceremony — women
12:15	Team presentation — men
13:15	Start — men
14:30	Men — 5 circuit laps
16:00	Finish — men
16:15	Ceremony — men

STAGE 3

ARRIVAL TO START

Location (start & finish): Europaboulevard, 6135 LJ Sittard, ///sailor.mute.callers

Sign-on: Europaboulevard, 6135 LJ Sittard, ///lowest.clan.share

Mandatory Passing Point (PPO): Madridstraat, 6134 VK Sittard (50.992125, 5.845882)

Team parking 1: Europaboulevard, 6135 LJ Sittard, ///gravy.articulated.rotate

Team parking 2: Europaboulevard, 6135 LJ Sittard, ///gravy.articulated.rotate

Doping control: Watersley 31, 6132 KA, Sittard, ///twinge.runner.bind

Nearest public parking: Zürichstraat 11, 6135 LP Sittard

Nearest hospital (24/7 SEH): Zuyderland Heerlen, H. Dunantstraat 5, Heerlen (alt: MUMC+ Maastricht)

STAGE 3 START VENUE

STAGE 3
ARRIVAL TO FINISH

Technical parking: Watersley 31, 6132 KA Sittard, ///copy.stages.washing

Other parking / medical: Watersley P1, 6132 KA Sittard, ///archive.pyramid.sharp

Media centre: Watersley 12, 6132 KA Sittard, ///udder.speeches.reminder

Hospitality / Tour village: Watersley 32, 6132 KA Sittard, ///crimson.husbands.nodded

Podium: Next to sign-on — Europaboulevard, ///lowest.clan.share

Deviation (off-race route): See race schedule map (PDF)

Nearest hospital (24/7 SEH): Zuyderland Heerlen, H. Dunantstraat 5, Heerlen (alt: MUMC+ Maastricht)

Permanence: Chapeau, Watersley 12, 6132 KA Sittard

STAGE 3 FINISH VENUE

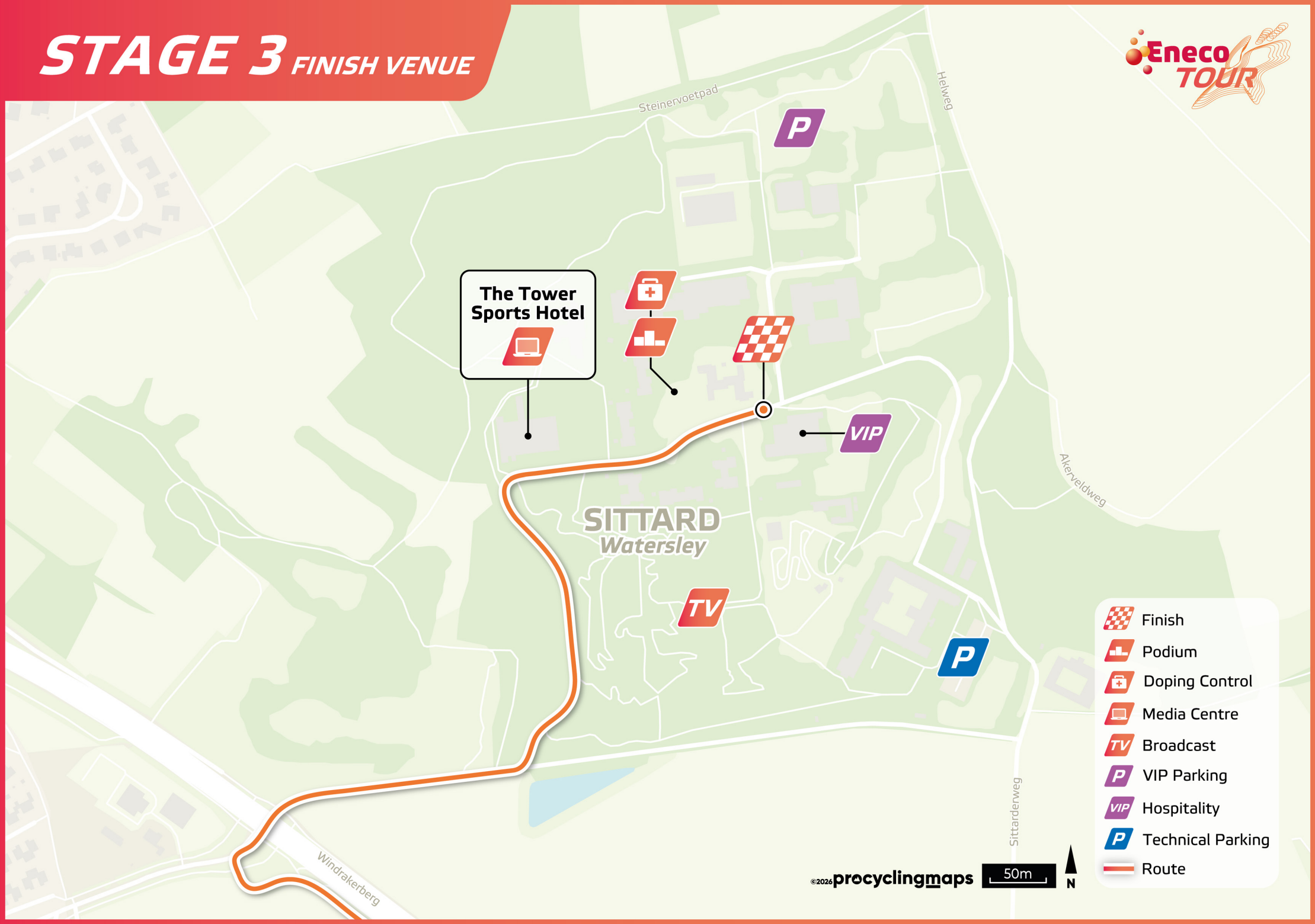

STAGE 3 LAST KILOMETER

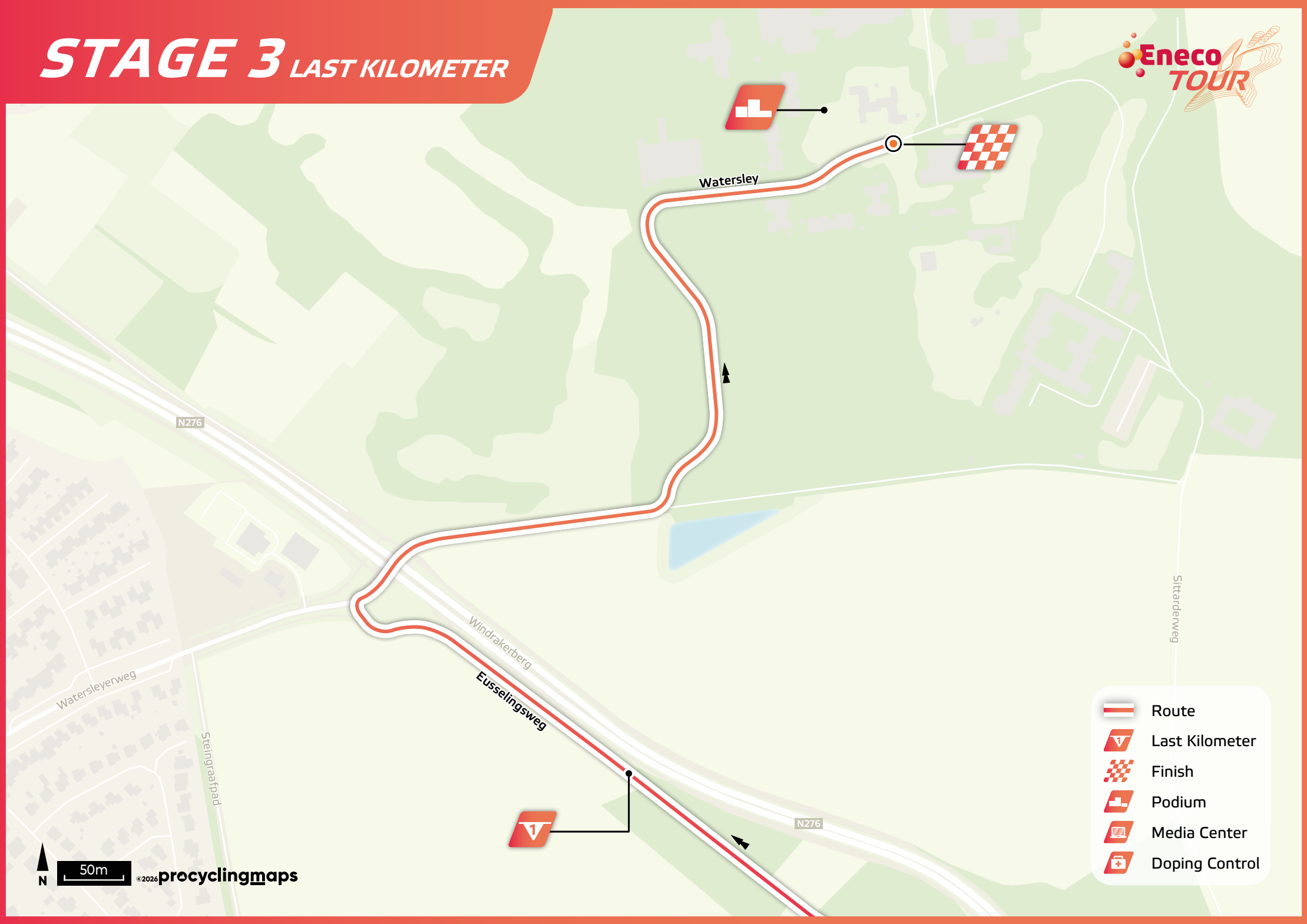

STAGE 3 FINAL 3 KILOMETERS

STAGE 3
RACE SCHEDULES

Eneco Tour Stage 3 Sittard-Watersley Men V2

Definitief

Time		Km to go	Start 13:15			Distance 119,6 km		Vrijdag 16 oktober 2026	
km/h 42	km/h 44		Location	Km cov.	Part. dist.	Direction	DESCRIPTION	Crossing road	No.
13:15	13:15	9,1	Sittard	0,0		S.NEUT	Tom Dumoulin Bike Park		a
13:15	13:15	8,8		0,3	0,3	l.a	**Tom Dumoulin Bike Park**		b
13:16	13:16	8,3		0,8	0,5	l.a	**Tom Dumoulin Bike Park**		c
13:16	13:16	8,2		0,9	0,1	l.a	**Europaboulevard**		d
13:16	13:16	7,7		1,4	0,5	r.a	**Lissabonlaan**		e
13:17	13:17	7,3		1,8	0,4	vkl.l.a	**Bergerweg**	Bergerweg	i
13:17	13:17	7,2		1,9	0,1	vkl.r.d	Bergerweg	Afrit N276 | | Oprit N276	j
13:17	13:17	7,1		2,0	0,1	vkl.l.a	**Oprit N276**	Bergerweg	k
13:18	13:18	6,8		2,3	0,3	R.D.	**Invoegen N276**		l
13:18	13:18	6,3	Geleen	2,8		middenb	Middenweg N276		m
13:21	13:21	4,3	Sittard	4,8		middenb	Middenweg N276		o
13:22	13:21	4,0		5,1	2,8	vkl.r.d	Middenweg N276	Heerlenerweg | | Sittarderweg	p
13:23	13:22	3,4	Munstergeleen	5,7	0,6	l.a	**Watersley**	Watersleyerweg	q
13:23	13:23	3,2	Sittard	5,9	0,2	l.a	**Watersley**	Watersley	r
13:23	13:23	3,1		6,0		bekl.	Watersley		s
13:24	13:23	2,7		6,4		F. pass 1	**1e Finishpassage**		t
13:24	13:24	2,4		6,7	0,7	afdal.	Watersley		u
13:25	13:24	2,0		7,1		bekl.	Sittarderweg		w
13:25	13:25	1,5	Windraak	7,6	1,0	l.a	**Kloosterweg**	Sittarderweg	x
13:27	13:27	0,2	Doenrade	8,9	1,3	l.a	**Steenakkerweg N580**	Steenakkerweg N580	y
13:28	13:27	110,5		0,0		START	Steenakkerweg N580	thv vaste brug	1
13:29	13:28	109,6		0,8		middenb	Kneijkuilerweg N580		2
13:30	13:29	108,7	Bingelrade	1,8		middenb	Kneijkuilerweg N580		4
13:30	13:30	108,4		2,0	2,0	afdal.	Kneijkuilerweg		6
13:31	13:30	108,0		2,5		middenb	Kneijkuilerweg N580		7
13:31	13:30	107,9		2,5	0,5	Roto RD	Kneijkuilerweg N580	Wiegelraderweg | | Groeneweg	8
13:35	13:34	105,4	Schinveld	5,1		middenb	Kneijkuilerweg N580		12
13:35	13:34	105,3		5,1	2,6	r.a	**Echterbaan**	Rotonde	13
13:36	13:35	104,4		6,1	0,9	r.a	**Groeneweg**	Merkelbeekerstraat	14
13:36	13:35	104,3		6,2	0,1	r.a	**Groeneweg**	Leuperweg	15
13:38	13:37	103,1	Brunssum	7,3	1,1	Gem. in	**Kombord Merkelbeek**		17
13:38	13:37	102,8		7,6	0,3	r.a	**Kloosterstraat**	Merkelbeekerstraat	18
13:40	13:39	101,5	Bingelrade	9,0		paaltje	Paaltje Rechts		21
13:40	13:39	101,5		9,0	1,4	Gem. in	**Bingelrade**		22
13:41	13:39	101,2		9,2	0,2	l.a	**Maastrichterweg**	Maastrichterweg	23
13:41	13:40	100,7		9,7	0,5	l.a	**Hulterweg**	Hulterweg	24
13:42	13:41	100,0	Merkelbeek	10,5		smal.	Versmalling		25
13:42	13:41	100,0		10,5	0,7	Gem. in	**Merkelbeek**		26
13:43	13:41	99,8		10,7	0,2	r.a	**Geerstraat**	Belenweg	27
13:43	13:42	99,5		10,9	0,2	r.a	**Plein**	Houtstraat	29
13:43	13:42	99,5		11,0		r.aanh	**Haagstraat**	Bovenderstraat	30
13:44	13:42	99,2		11,2		l.aanh	**Groenhaagweg**	Haagstraat	31
13:44	13:42	99,2		11,3	0,4	let op	**Paaltjes L+R**		32
13:45	13:44	98,3	Oirsbeek	12,2	0,9	l.a	**Klein Doenraderweg**	Klein Doenraderweg	33
13:45	13:44	98,2		12,3		viaduct			34
13:45	13:44	98,2		12,3	0,1	Gem. in	**Kombord Oirsbeek**		35
13:45	13:44	98,2		12,3		r.aanh	**Klein Doenraderweg**	Akerweg	36
13:45	13:44	98,0		12,4	0,2	let op	**Middenberm**	Provincialeweg Noord | Provincialeweg Noord	37
13:45	13:44	98,0		12,5		R.D.	**Beukenberg**	Provincialeweg Noord	38
13:46	13:45	97,5		13,0	0,5	Gem. in	**Oirsbeek**		39
13:47	13:45	97,1		13,3	0,4	r.a	**Schatsberg**	Grachtstraat	40
13:47	13:45	97,1		13,4		bekl.	Schatsberg		41
13:48	13:47	96,0	Doenrade	14,5	1,1	r.a	**Maastrichterweg**	Maastrichterweg	42

13:49	13:47	95,7		14,7	0,2	l.a	**Wintrakerweg**	Maastrichterweg	43
13:50	13:48	94,9		15,6	0,8	l.a	**Rootsweg**	Rootsweg	44
13:50	13:49	94,6		15,8	0,3	r.a	**Wanenberg**	Rootsweg	45
13:51	13:49	94,2	Munstergeleen	16,2	0,4	r.a	**Zwarte Hei**	Wanenberg	46
13:52	13:51	93,1		17,3	1,1	r.a	**Steengraafpad**	Steengraafpad	47
13:53	13:51	92,9		17,5	0,2	r.a	**Windraak**	Heijdenpad	48
13:53	13:51	92,5	Windraak	18,0	0,5	Gem. in	**Windraak**		49
13:54	13:52	92,2		18,2	0,3	l.a	**Euselingseweg**	Windraak	50
13:55	13:53	91,3	Munstergeleen	19,2	0,9	r.a	**Watersleyerweg**	Watersleyerweg	51
13:55	13:53	91,2		19,2		R.D.	**Watersley**	Middenweg N276	52
13:55	13:53	91,0	Sittard	19,5	0,3	l.a	**Watersley**	Watersley	53
13:56	13:54	90,5		20,0		F. pass 2	**2e Finishpassage**		54
13:56	13:54	90,3		20,1	0,7	afdal.	Watersley		55
13:57	13:55	89,9		20,5		bekl.	Sittarderweg	Watersley	56
13:58	13:56	89,3	Windraak	21,2	1,0	l.a	**Kloosterweg**	Sittarderweg	57
14:00	13:57	88,0	Doenrade	22,4	1,3	l.a	**Steenakkerweg N580**	Steenakkerweg	58
14:01	13:59	87,1		23,3		middenb	Steenakkerweg N580		59
14:02	14:00	86,1	Bingelrade	24,4		middenb	Kneijkuilerweg N580	Kerkpad	61
14:03	14:01	85,7		24,7	2,3	afdal.	Kneijkuilerweg		63
14:03	14:01	85,3		25,1		middenb	Kneijkuilerweg N580		64
14:03	14:01	85,3		25,2	0,5	Roto RD	Kneijkuilerweg N580	Wiegelraderweg | Groeneweg |	65
14:05	14:02	84,5	Jabeek	26,0		feed	Kneijkuilerweg N580	Klein Daelkensweg | Streekweg |	68
14:07	14:05	82,9		27,6		feed end	Kneijkuilerweg		70
14:07	14:05	82,7	Schinveld	27,7		middenb	Kneijkuilerweg N580		71
14:07	14:05	82,7		27,8	2,6	r.a	**Echterbaan**	Rotonde	72
14:09	14:06	81,7		28,7	0,9	r.a	**Groeneweg**	Merkelbeekerstraat	75
14:09	14:06	81,6		28,8		r.aanh	**Groeneweg**	Leuperweg	76
14:10	14:08	80,5	Brunssum	30,0	1,3	Gem. in	**Kombord Merkelbeek**		78
14:11	14:08	80,2		30,2	0,3	r.a	**Kloosterstraat**	Merkelbeekerstraat	79
14:13	14:10	78,9	Bingelrade	31,6		paaltje	Paaltje rechts		82
14:13	14:10	78,9		31,6	1,4	Gem. in	**Kombord Bingelrade**		83
14:13	14:10	78,6		31,8	0,3	l.a	**Maastrichterweg**	Maastrichterweg	84
14:14	14:11	78,1		32,4	0,5	l.a	**Hulterweg**	Hulterweg	85
14:15	14:12	77,3	Merkelbeek	33,1		smal.	Versmalling		86
14:15	14:12	77,3		33,1	0,8	Gem. in	**Kombord Merkelbeek**		87
14:15	14:12	77,2		33,3	0,2	r.a	**Geerstraat**	Belenweg	88
14:15	14:13	76,9		33,5	0,2	r.a	**Plein**	Houtstraat	90
14:16	14:13	76,8		33,6		r.aanh	**Haagstraat**	Bovenderstraat	91
14:16	14:13	76,6		33,8		l.aanh	**Groenhaagweg**	Haagstraat/Maastrichterweg	92
14:16	14:13	76,6		33,9	0,4	let op	**Paaltje L+R**		93
14:17	14:14	75,7	Oirsbeek	34,8	0,9	l.a	**Klein Doenraderweg**	Klein-Doenraderweg	94
14:17	14:14	75,6		34,8		viaduct		N276	95
14:17	14:14	75,6		34,9	0,1	Gem. in	**Kombord Oirsbeek**		96
14:17	14:15	75,6		34,9		r.aanh	**Klein Doenraderweg**	Akerweg	97
14:18	14:15	75,4		35,1	0,2	let op	**Middenberm**	Provincialeweg Noord	98
14:18	14:15	75,4		35,1		let op	**Middenberm**		99
14:18	14:15	75,4		35,1		R.D.	**Beukenberg**	Provincialeweg Noord	100
14:18	14:15	75,3		35,2	0,1	afdal.	Beukenberg		101
14:18	14:15	74,9		35,6	0,4	Gem. in	**Kombord Oirsbeek**		102
14:19	14:16	74,5		36,0	0,4	r.a	**Schatsberg**	Grachtstraat | Beukenberg	103
14:19	14:16	74,4		36,0		bekl.	Schatsberg		104
14:21	14:18	73,4	Doenrade	37,1	1,1	r.a	**Maastrichterweg**	Maastrichterweg	105
14:21	14:18	73,1		37,3	0,2	l.a	**Wintrakerweg**	Maastrichterweg	106
14:22	14:19	72,3		38,2	0,8	l.a	**Rootsweg**	Rootsweg	107
14:22	14:19	72,0	Puth	38,4	0,3	r.a	**Wanenberg**	Rootsweg	108
14:23	14:20	71,6	Munstergeleen	38,8	0,4	r.a	**Zwarte Hei**	Wanenberg	109
14:24	14:21	70,9		39,5		l.aanh	**Hoddelslei**	Botkuilweg	110
14:24	14:21	70,8		39,6	0,8	afdal.	Hoddelslei		111
14:25	14:21	70,5		39,9	0,3	r.a	**Steengraafpad**	Steengraafpad	112
14:25	14:22	70,3		40,1	0,2	r.a	**Windraak**	Heijdenpad	113
14:26	14:22	69,8	Windraak	40,6	0,5	Gem. in	**Kombord Windraak**		114
14:26	14:23	69,6		40,9	0,2	l.a	**Euselingseweg**		115

14:27	14:24	68,7	Munstergeleen	41,8	0,9	r.a	**Watersleyerweg**	Watersleyerweg	116
14:27	14:24	68,6		41,8	0,1	R.D.	**Watersley**	N276	117
14:28	14:24	68,4	Sittard	42,1	0,2	l.a	**Watersley**	Watersley	118
14:28	14:24	68,4		42,1		bekl.	Watersley		119
14:28	14:25	67,9		42,6		F. pass 3	**3e Finishpassage**		120
14:29	14:25	67,7		42,7	0,7	afdal.	Watersley		121
14:29	14:26	67,2		43,2		bekl.	Sittarderweg		123
14:30	14:27	66,7	Windraak	43,8	1,0	l.a	**Kloosterweg**	Sittarderweg	124
14:32	14:28	65,4	Doenrade	45,0	1,3	l.a	**Steenakkerweg N580**	Steenakkerweg	125
14:33	14:30	64,5		46,0		middenb	Steenakkerweg N580		126
14:35	14:31	63,5	Bingelrade	47,0		middenb	Kneijkuilerweg N580	Kerkpad	128
14:35	14:31	63,2		47,3	2,3	afdal.	Kneijkuilerweg		130
14:36	14:32	62,7		47,8		middenb	Kneijkuilerweg N580		131
14:36	14:32	62,7		47,8	0,5	Roto RD	Kneijkuilerweg N580	Wiegelraderweg | | Groeneweg	132
14:37	14:33	61,9	Jabeek	48,6		feed	Kneijkuilerweg N580	Klein Daelkensweg | | Streekweg	136
14:39	14:36	60,1	Schinveld	50,3		middenb	Kneijkuilerweg N580		139
14:40	14:36	60,0		50,4	2,6	r.a	**Echterbaan**	Rotonde	140
14:41	14:37	59,1		51,3	0,9	r.a	**Groeneweg**	Merkelbeekerstraat	143
14:41	14:37	59,0		51,4		r.aanh	**Groeneweg**	Leuperweg | | Grachtweg	144
14:43	14:39	57,9	Brunssum	52,6	1,3	Gem. in	**Kombord Merkelbeek**		145
14:43	14:39	57,6		52,9	0,3	r.a	**Kloosterstraat**	Merkelbeekerstraat	146
14:45	14:41	56,2	Bingelrade	54,2		paaltje	Paaltje rechts		149
14:45	14:41	56,2		54,2	1,4	Gem. in	**Kombord Bingelrade**		150
14:45	14:41	56,0		54,5	0,3	l.a	**Maastrichterweg**	Maastrichterweg	151
14:46	14:42	55,5		55,0	0,5	l.a	**Hulterweg**	Hulterweg	152
14:47	14:43	54,7	Merkelbeek	55,8		smal.	Versmalling		153
14:47	14:43	54,7		55,8	0,8	Gem. in	**Kombord Merkelbeek**		154
14:47	14:43	54,5		55,9	0,2	r.a	**Geerstraat**	Belenweg	155
14:48	14:43	54,3		56,1	0,2	r.a	**Plein**	Houtstraat	157
14:48	14:44	54,2		56,2		r.aanh	**Haagstraat**	Bovenderstraat	158
14:48	14:44	54,0		56,4		l.aanh	**Groenhaagweg**	Haagstraat/Maastrichterweg	159

14:48	14:44	53,9		56,5	0,4	let op	**Paaltje L+R**		160
14:50	14:45	53,0	Oirsbeek	57,4	0,9	l.a	**Klein Doenraderweg**	Klein-Doenraderweg	161
14:50	14:45	53,0		57,4		viaduct		N276	162
14:50	14:45	53,0		57,5	0,1	Gem. in	**Kombord Oirsbeek**		163
14:50	14:45	52,9		57,5		r.aanh	**Klein Doenraderweg**	Akerweg	164
14:50	14:46	52,8		57,7	0,2	let op	**Middenberm**		165
14:50	14:46	52,7		57,8	0,1	afdal.	Beukenberg		167
14:51	14:46	52,2		58,2	0,4	Gem. in	**Kombord Oirsbeek**		168
14:51	14:47	51,9		58,6	0,4	r.a	**Schatsberg**	Grachtstraat | Beukenberg	169
14:51	14:47	51,8		58,6		bekl.	Schatsberg		170
14:53	14:48	50,7	Doenrade	59,7	1,1	r.a	**Maastrichterweg**	Maastrichterweg	171
14:53	14:49	50,5		60,0	0,2	l.a	**Wintrakerweg**	Maastrichterweg	172
14:54	14:50	49,7		60,8	0,8	l.a	**Rootsweg**	Rootsweg	173
14:55	14:50	49,4	Puth	61,1	0,3	r.a	**Wanenberg**	Rootsweg	174
14:55	14:51	49,0	Munstergeleen	61,5	0,4	r.a	**Zwarte Hei**	Wanenberg	175
14:56	14:52	48,3		62,2		l.aanh	**Hoddelslei**	Botkuilweg	176
14:56	14:52	48,2		62,2	0,8	afdal.	Hoddelslei		177
14:57	14:52	47,9		62,6	0,3	r.a	**Steengraafpad**	Steengraafpad	178
14:57	14:53	47,7		62,8	0,2	r.a	**Windraak**	Heijdenpad	179
14:58	14:53	47,2	Windraak	63,2	0,5	Gem. in	**Kombord Windraak**		180
14:58	14:53	47,0		63,5	0,2	l.a	**Euselingseweg**		181
15:00	14:55	46,0	Munstergeleen	64,4	0,9	r.a	**Watersleyerweg**	Watersleyerweg	182
15:00	14:55	46,0		64,5	0,1	R.D.	**Watersleye**	N276	183
15:00	14:55	45,8	Sittard	64,7	0,2	l.a	**Watersley**	Watersley	184
15:00	14:55	45,7		64,7		bekl.	Watersley		185
15:01	14:56	45,2		65,2		F. pass 4	**4e finishpassage**		186
15:01	14:56	45,1		65,3	0,7	afdal.	Watersley		187
15:02	14:57	44,6		65,8		bekl.	Sittarderweg		189
15:02	14:57	44,1	Windraak	66,4	1,0	l.a	**Kloosterweg**	Sittarderweg	190
15:04	14:59	42,8	Doenrade	67,6	1,3	l.a	**Steenakkerweg N580**	Steenakkerweg	191
15:05	15:00	41,9		68,6		middenb	Steenakkerweg N580		192

15:07	15:02	40,8	Bingelrade	69,6		middenb	Kneijkuilerweg N580	Kerkpad	194
15:07	15:02	40,5		69,9	2,3	afdal.	Kneijkuilerweg		196
15:08	15:03	40,1		70,4		middenb	Kneijkuilerweg N580		197
15:08	15:03	40,0		70,4	0,5	Roto RD	Kneijkuilerweg N580	Wiegelraderweg | | Groeneweg	198
15:09	15:04	39,2	Jabeek	71,2		feed	Kneijkuilerweg N580	Klein Daelkensweg | | Streekweg	201
15:12	15:06	37,6		72,8		feed end	Kneijkuilerweg N580		203
15:12	15:06	37,5	Schinveld	73,0		middenb	Kneijkuilerweg N580		204
15:12	15:07	37,4		73,0	2,6	r.a	**Echterbaan**	Rotonde	205
15:13	15:08	36,5		74,0	0,9	r.a	**Groeneweg**	Merkelbeekerstraat	208
15:13	15:08	36,4		74,1		r.aanh	**Groeneweg**	Leuperweg | | Grachtweg	209
15:15	15:09	35,2	Brunssum	75,2	1,3	Gem. in	**Kombord Merkelbeek**		210
15:15	15:10	35,0		75,5	0,3	r.a	**Kloosterstraat**	Merkelbeekerstraat	211
15:17	15:12	33,6	Bingelrade	76,8		paaltje	Paaltje rechts	Greyertweg | | Grachtweg	213
15:17	15:12	33,6		76,8	1,4	Gem. in	**Kombord Bingelrade**		214
15:18	15:12	33,4		77,1	0,3	l.a	**Maastrichterweg**	Maastrichterweg	215
15:18	15:13	32,9		77,6	0,5	l.a	**Hulterweg**	Hulterweg	216
15:19	15:14	32,1	Merkelbeek	78,4		smal.	Versmalling		217
15:19	15:14	32,1		78,4	0,8	Gem. in	**Kombord Merkelbeek**		218
15:20	15:14	31,9		78,5	0,2	r.a	**Geerstraat**	Belenweg	219
15:20	15:14	31,7		78,8	0,2	r.a	**Plein**	Houtstraat	221
15:20	15:14	31,6		78,9		r.aanh	**Haagstraat**	Bovenderstraat	222
15:20	15:15	31,4		79,1		l.aanh	**Groenhaagweg**	Haagstraat/Maastrichterweg	223
15:22	15:16	30,4	Oirsbeek	80,0	1,3	l.a	**Klein Doenraderweg**	Klein-Doenraderweg	224
15:22	15:16	30,4		80,1		viaduct		N276	225
15:22	15:16	30,3		80,1	0,1	Gem. in	**Kombord Oirsbeek**		226
15:22	15:16	30,3		80,1		r.aanh	**Klein Doenraderweg**	Akerweg	227
15:22	15:17	30,0		80,4	0,3	afdal.	Beukenberg		229
15:23	15:17	29,6		80,8	0,4	Gem. in	**Kombord Oirsbeek**		230
15:24	15:18	29,3		81,2	0,4	r.a	**Schatsberg**	Grachtstraat | Beukenberg	231
15:24	15:18	29,2		81,3		bekl.	Schatsberg		232
15:25	15:19	28,1	Doenrade	82,3	1,1	r.a	**Maastrichterweg**	Maastrichterweg	233
15:25	15:20	27,9		82,6	0,2	l.a	**Wintrakerweg**	Maastrichterweg	234
15:27	15:21	27,0		83,4	0,8	l.a	**Rootsweg**	Rootsweg	235
15:27	15:21	26,8	Puth	83,7	0,3	r.a	**Wanenberg**	Rootsweg	236
15:28	15:22	26,4	Munstergeleen	84,1	0,4	r.a	**Zwarte Hei**	Wanenberg	237
15:29	15:23	25,7		84,8		l.aanh	**Hoddelslei**	Botkuilweg	238
15:29	15:23	25,6		84,9	0,8	afdal.	Hoddelslei		239
15:29	15:23	25,3		85,2	0,3	r.a	**Steengraafpad**	Steengraafpad	240
15:29	15:23	25,1		85,4	0,2	r.a	**Windraak**	Heijdenpad	241
15:30	15:24	24,6	Windraak	85,9	0,5	Gem. in	**Kombord Windraak**		242
15:31	15:24	24,3		86,1	0,2	l.a	**Euselingseweg**		243
15:32	15:26	23,4	Munstergeleen	87,0	0,9	r.a	**Watersleyerweg**	Watersleyerweg	244
15:32	15:26	23,4		87,1	0,1	R.D.	**Watersleye**	N276	245
15:32	15:26	23,1	Sittard	87,3	0,2	l.a	**Watersley**	Watersley	246
15:32	15:26	23,1		87,3		bekl.	Watersley		247
15:33	15:27	22,6		87,8		F. pass 5	**5e Finishpassage**		248
15:33	15:27	22,5		88,0	0,7	afdal.	Watersley		249
15:34	15:28	22,0		88,5		bekl.	Sittarderweg		251
15:35	15:28	21,4	Windraak	89,0	1,0	l.a	**Kloosterweg**	Sittarderweg	252
15:36	15:30	20,2	Doenrade	90,2	1,2	gk.	Red Bull KM		253
15:36	15:30	20,2		90,3		l.a	**Steenakkerweg N580**	Steenakkerweg	254
15:38	15:31	19,2		91,2		middenb	Steenakkerweg N580		255
15:38	15:31	19,2		91,2	1,0	let op	**End Red Bull km**		256
15:39	15:33	18,2	Bingelrade	92,2		middenb	Kneijkuilerweg N580	Kerkpad	258
15:40	15:33	17,9		92,5	1,3	afdal.	Kneijkuilerweg		260
15:40	15:34	17,4		93,0		middenb	Kneijkuilerweg N580		261
15:40	15:34	17,4		93,0	0,5	Roto RD	Kneijkuilerweg N580	Wiegelraderweg | | Groeneweg	262
15:42	15:35	16,6	Jabeek	93,8		feed	Kneijkuilerweg N580	Klein Daelkensweg | | Streekweg	265
15:44	15:37	14,9		95,5		feed end	Kneijkuilerweg N580		267
15:44	15:37	14,9	Schinveld	95,6		middenb	Kneijkuilerweg N580		268
15:44	15:37	14,8		95,6	2,6	r.a	**Echterbaan**	Rotonde	269
15:45	15:39	13,9		96,6	0,9	r.a	**Groeneweg**	Merkelbeekerstraat	272

15:46	15:39	13,8		96,7		r.aanh	**Groeneweg**	Leuperweg |	| Grachtweg	273
15:47	15:40	12,6	Brunssum	97,8	1,3	Gem. in	**Kombord Merkelbeek**			274
15:48	15:41	12,3		98,1	0,3	r.a	**Kloosterstraat**	Merkelbeekerstraat		275
15:50	15:43	11,0	Bingelrade	99,5		paaltje	Paaltje rechts	Greyertweg |	| Grachtweg	277
15:50	15:43	11,0		99,5	1,4	Gem. in	**Kombord Bingelrade**			278
15:50	15:43	10,7		99,7	0,3	l.a	**Maastrichterweg**		Maastrichterweg	279
15:51	15:44	10,2		100,2	0,5	l.a	**Hulterweg**		Hulterweg	280
15:52	15:45	9,5	Merkelbeek	101,0		smal.	Versmalling			281
15:52	15:45	9,5		101,0	0,8	Gem. in	**Kombord Merkelbeek**			282
15:52	15:45	9,3		101,2	0,2	r.a	**Geerstraat**	Belenweg		283
15:52	15:45	9,1		101,4	0,2	r.a	**Plein**	Houtstraat		285
15:52	15:45	9,0		101,5		r.aanh	**Haagstraat**	Bovenderstraat		286
15:53	15:46	8,8		101,7		l.aanh	**Groenhaagweg**	Haagstraat/Maastrichterweg		287
15:54	15:47	7,8	Oirsbeek	102,7	1,3	l.a	**Klein Doenraderweg**		Klein-Doenraderweg	288
15:54	15:47	7,8		102,7		viaduct			N276	289
15:54	15:47	7,7		102,7	0,1	Gem. in	**Kombord Oirsbeek**			290
15:54	15:47	7,7		102,8		r.aanh	**Klein Doenraderweg**	Akerweg		291
15:55	15:47	7,4		103,0	0,3	afdal.	Beukenberg			293
15:55	15:48	7,0		103,5	0,4	Gem. in	**Kombord Oirsbeek**			294
15:56	15:48	6,6		103,8	0,4	r.a	**Schatsberg**	Grachtstraat | Beukenberg		295
15:56	15:49	6,6		103,9		bekl.	Schatsberg			296
15:57	15:50	5,5	Doenrade	105,0	1,1	r.a	**Maastrichterweg**	Maastrichterweg		297
15:58	15:50	5,2		105,2	0,2	l.a	**Wintrakerweg**		Maastrichterweg	298
15:59	15:52	4,4		106,0	0,8	l.a	**Rootsweg**	Rootsweg		299
15:59	15:52	4,1	Puth	106,3	0,3	r.a	**Wanenberg**	Rootsweg		300
16:00	15:52	3,8	Munstergeleen	106,7	0,4	r.a	**Zwarte Hei**	Wanenberg		301
16:01	15:53	3,0		107,4		l.aanh	**Hoddelslei**		Botkuilweg	302
16:01	15:53	3,0		107,5	0,8	afdal.	Hoddelslei			303
16:01	15:54	2,7		107,8	0,3	r.a	**Steengraafpad**	Steengraafpad		304
16:02	15:54	2,4		108,0	0,2	r.a	**Windraak**	Heijdenpad		305
16:02	15:55	2,0	Windraak	108,5	0,5	Gem. in	**Kombord Windraak**			306
16:03	15:55	1,7		108,7	0,2	l.a	**Euselingseweg**			307
16:04	15:56	0,9	Munstergeleen	109,6		finalkm	Watersleyerweg			308
16:04	15:56	0,8		109,6	0,9	r.a	**Watersleyerweg**	Watersleyerweg		309
16:04	15:57	0,8		109,7	0,1	R.D.	**Watersleye**		N276	310
16:05	15:57	0,5	Sittard	109,9	0,2	l.a	**Watersley**		Watersley	311
16:05	15:57	0,5		109,9		let op	**Afleiding Rechtdoor**			312
16:05	15:57	0,5		110,0		bekl.	Watersley			313
16:05	15:58	0,0		110,5	0,5	finish	Watersley			314

STAGE 3 - WOMEN
RACE SCHEDULES

Eneco Tour Stage 3 Sittard-Watersley Women inkorten

Definitief

Time		Km to go	Start 9:45			Distance 87,8 km		Vrijdag 16 oktober 2026	
km/h 42	km/h 44		Location	Km cov.	Part. dist.	Direction	DESCRIPTION	Crossing road	No.
9:45	9:45	9,1	Sittard	0,0		S.NEUT	Tom Dumoulin Bike Park		a
9:45	9:45	8,8		0,3	0,3	l.a	**Tom Dumoulin Bike Park**		b
9:46	9:46	8,3		0,8	0,5	l.a	**Tom Dumoulin Bike Park**		c
9:46	9:46	8,2		0,9	0,1	l.a	**Europaboulevard**		d
9:46	9:46	7,7		1,4	0,5	r.a	**Lissabonlaan**		e
9:47	9:47	7,3		1,8	0,4	vkl.l.a	**Bergerweg**	Bergerweg	i
9:47	9:47	7,2		1,9	0,1	vkl.r.d	Bergerweg	Afrit N276 | | Oprit N276	j
9:47	9:47	7,1		2,0	0,1	vkl.l.a	**Oprit N276**	Bergerweg	k
9:48	9:48	6,8		2,3	0,3	R.D.	**Invoegen N276**		l
9:48	9:48	6,3	Geleen	2,8		middenb	Middenweg N276		m
9:51	9:51	4,3	Sittard	4,8		middenb	Middenweg N276		o
9:52	9:51	4,0		5,1	2,8	vkl.r.d	Middenweg N276	Heerlenerweg | | Sittarderweg	p
9:53	9:52	3,4	Munstergeleen	5,7	0,6	l.a	**Watersley**	Watersleyerweg	q
9:53	9:53	3,2	Sittard	5,9	0,2	l.a	**Watersley**	Watersley	r
9:53	9:53	3,1		6,0		bekl.	Watersley		s
9:54	9:53	2,7		6,4		F. pass 1	**1e Finishpassage**		t
9:54	9:54	2,4		6,7	0,7	afdal.	Watersley		u
9:55	9:54	2,0		7,1		bekl.	Sittarderweg		w
9:55	9:55	1,5	Windraak	7,6	1,0	l.a	**Kloosterweg**	Sittarderweg	x
9:57	9:57	0,2	Doenrade	8,9	1,3	l.a	**Steenakkerweg N580**	Steenakkerweg N580	y
9:58	9:57	110,5		0,0		START	Steenakkerweg N580	thv vaste brug	1
9:59	9:58	109,6		0,8		middenb	Kneijkuilerweg N580		2
10:00	9:59	108,7	Bingelrade	1,8		middenb	Kneijkuilerweg N580		4
10:00	10:00	108,4		2,0	2,0	afdal.	Kneijkuilerweg		6
10:01	10:00	108,0		2,5		middenb	Kneijkuilerweg N580		7
10:01	10:00	107,9		2,5	0,5	Roto RD	Kneijkuilerweg N580	Wiegelraderweg | | Groeneweg	8
10:05	10:04	105,4	Schinveld	5,1		middenb	Kneijkuilerweg N580		12
10:05	10:04	105,3		5,1	2,6	r.a	**Echterbaan**	Rotonde	13
10:06	10:05	104,4		6,1	0,9	r.a	**Groeneweg**	Merkelbeekerstraat	14
10:06	10:05	104,3		6,2	0,1	r.a	**Groeneweg**	Leuperweg	15
10:08	10:07	103,1	Brunssum	7,3	1,1	Gem. in	**Kombord Merkelbeek**		17
10:08	10:07	102,8		7,6	0,3	r.a	**Kloosterstraat**	Merkelbeekerstraat	18
10:10	10:09	101,5	Bingelrade	9,0		paaltje	Paaltje Rechts		21
10:10	10:09	101,5		9,0	1,4	Gem. in	**Bingelrade**		22
10:11	10:09	101,2		9,2	0,2	l.a	**Maastrichterweg**	Maastrichterweg	23
10:11	10:10	100,7		9,7	0,5	l.a	**Hulterweg**	Hulterweg	24
10:12	10:11	100,0	Merkelbeek	10,5		smal.	Versmalling		25
10:12	10:11	100,0		10,5	0,7	Gem. in	**Merkelbeek**		26
10:13	10:11	99,8		10,7	0,2	r.a	**Geerstraat**	Belenweg	27
10:13	10:12	99,5		10,9	0,2	r.a	**Plein**	Houtstraat	29
10:13	10:12	99,5		11,0		r.aanh	**Haagstraat**	Bovenderstraat	30
10:14	10:12	99,2		11,2		l.aanh	**Groenhaagweg**	Haagstraat	31
10:14	10:12	99,2		11,3	0,4	let op	**Paaltjes L+R**		32
10:15	10:14	98,3	Oirsbeek	12,2	0,9	l.a	**Klein Doenraderweg**	Klein Doenraderweg	33
10:15	10:14	98,2		12,3		viaduct			34
10:15	10:14	98,2		12,3	0,1	Gem. in	**Kombord Oirsbeek**		35
10:15	10:14	98,2		12,3		r.aanh	**Klein Doenraderweg**	Akerweg	36
10:15	10:14	98,0		12,4	0,2	let op	**Middenberm**	Provincialeweg Noord | Provincialeweg Noord	37
10:15	10:14	98,0		12,5		R.D.	**Beukenberg**	Provincialeweg Noord	38
10:16	10:15	97,5		13,0	0,5	Gem. in	**Oirsbeek**		39
10:17	10:15	97,1		13,3	0,4	r.a	**Schatsberg**	Grachtstraat	40
10:17	10:15	97,1		13,4		bekl.	Schatsberg		41
10:18	10:17	96,0	Doenrade	14,5	1,1	r.a	**Maastrichterweg**	Maastrichterweg	42

10:19	10:17	95,7		14,7	0,2	l.a	**Wintrakerweg**	Maastrichterweg	43
10:20	10:18	94,9		15,6	0,8	l.a	**Rootsweg**	Rootsweg	44
10:20	10:19	94,6		15,8	0,3	r.a	**Wanenberg**	Rootsweg	45
10:21	10:19	94,2	Munstergeleen	16,2	0,4	r.a	**Zwarte Hei**	Wanenberg	46
10:22	10:21	93,1		17,3	1,1	r.a	**Steengraafpad**	Steengraafpad	47
10:23	10:21	92,9		17,5	0,2	r.a	**Windraak**	Heijdenpad	48
10:23	10:21	92,5	Windraak	18,0	0,5	Gem. in	**Windraak**		49
10:24	10:22	92,2		18,2	0,3	l.a	**Euselingseweg**	Windraak	50
10:25	10:23	91,3	Munstergeleen	19,2	0,9	r.a	**Watersleyerweg**	Watersleyerweg	51
10:25	10:23	91,2		19,2		R.D.	**Watersley**	Middenweg N276	52
10:25	10:23	91,0	Sittard	19,5	0,3	l.a	**Watersley**	Watersley	53
10:26	10:24	90,5		20,0		F. pass 2	**2e Finishpassage**		54
10:26	10:24	90,3		20,1	0,7	afdal.	Watersley		55
10:27	10:25	89,9		20,5		bekl.	Sittarderweg	Watersley	56
10:28	10:26	89,3	Windraak	21,2	1,0	l.a	**Kloosterweg**	Sittarderweg	57
10:30	10:27	88,0	Doenrade	22,4	1,3	l.a	**Steenakkerweg N580**	Steenakkerweg	58
10:31	10:29	87,1		23,3		middenb	Steenakkerweg N580		59
10:32	10:30	86,1	Bingelrade	24,4		middenb	Kneijkuilerweg N580	Kerkpad	61
10:33	10:31	85,7		24,7	2,3	afdal.	Kneijkuilerweg		63
10:33	10:31	85,3		25,1		middenb	Kneijkuilerweg N580		64
10:33	10:31	85,3		25,2	0,5	Roto RD	Kneijkuilerweg N580	Wiegelraderweg | | Groeneweg	65
10:35	10:32	84,5	Jabeek	26,0		feed	Kneijkuilerweg N580	Klein Daelkensweg | | Streekweg	68
10:37	10:35	82,9		27,6		feed end	Kneijkuilerweg		70
10:37	10:35	82,7	Schinveld	27,7		middenb	Kneijkuilerweg N580		71
10:37	10:35	82,7		27,8	2,6	r.a	**Echterbaan**	Rotonde	72
10:39	10:36	81,7		28,7	0,9	r.a	**Groeneweg**	Merkelbeekerstraat	75
10:39	10:36	81,6		28,8		r.aanh	**Groeneweg**	Leuperweg	76
10:40	10:38	80,5	Brunssum	30,0	1,3	Gem. in	**Kombord Merkelbeek**		78
10:41	10:38	80,2		30,2	0,3	r.a	**Kloosterstraat**	Merkelbeekerstraat	79
10:43	10:40	78,9	Bingelrade	31,6		paaltje	Paaltje rechts		82
10:43	10:40	78,9		31,6	1,4	Gem. in	**Kombord Bingelrade**		83
10:43	10:40	78,6		31,8	0,3	l.a	**Maastrichterweg**	Maastrichterweg	84
10:44	10:41	78,1		32,4	0,5	l.a	**Hulterweg**	Hulterweg	85
10:45	10:42	77,3	Merkelbeek	33,1		smal.	Versmalling		86
10:45	10:42	77,3		33,1	0,8	Gem. in	**Kombord Merkelbeek**		87
10:45	10:42	77,2		33,3	0,2	r.a	**Geerstraat**	Belenweg	88
10:45	10:43	76,9		33,5	0,2	r.a	**Plein**	Houtstraat	90
10:46	10:43	76,8		33,6		r.aanh	**Haagstraat**	Bovenderstraat	91
10:46	10:43	76,6		33,8		l.aanh	**Groenhaagweg**	Haagstraat/Maastrichterweg	92
10:46	10:43	76,6		33,9	0,4	let op	**Paaltje L+R**		93
10:47	10:44	75,7	Oirsbeek	34,8	0,9	l.a	**Klein Doenraderweg**	Klein-Doenraderweg	94
10:47	10:44	75,6		34,8		viaduct		N276	95
10:47	10:44	75,6		34,9	0,1	Gem. in	**Kombord Oirsbeek**		96
10:47	10:45	75,6		34,9		r.aanh	**Klein Doenraderweg**	Akerweg	97
10:48	10:45	75,4		35,1	0,2	let op	**Middenberm**	Provincialeweg Noord	98
10:48	10:45	75,4		35,1		let op	**Middenberm**		99
10:48	10:45	75,4		35,1		R.D.	**Beukenberg**	Provincialeweg Noord	100
10:48	10:45	75,3		35,2	0,1	afdal.	Beukenberg		101
10:48	10:45	74,9		35,6	0,4	Gem. in	**Kombord Oirsbeek**		102
10:49	10:46	74,5		36,0	0,4	r.a	**Schatsberg**	Grachtstraat | Beukenberg	103
10:49	10:46	74,4		36,0		bekl.	Schatsberg		104
10:51	10:48	73,4	Doenrade	37,1	1,1	r.a	**Maastrichterweg**	Maastrichterweg	105
10:51	10:48	73,1		37,3	0,2	l.a	**Wintrakerweg**	Maastrichterweg	106
10:52	10:49	72,3		38,2	0,8	l.a	**Rootsweg**	Rootsweg	107
10:52	10:49	72,0	Puth	38,4	0,3	r.a	**Wanenberg**	Rootsweg	108
10:53	10:50	71,6	Munstergeleen	38,8	0,4	r.a	**Zwarte Hei**	Wanenberg	109
10:54	10:51	70,9		39,5		l.aanh	**Hoddelslei**	Botkuilweg	110
10:54	10:51	70,8		39,6	0,8	afdal.	Hoddelslei		111
10:55	10:51	70,5		39,9	0,3	r.a	**Steengraafpad**	Steengraafpad	112
10:55	10:52	70,3		40,1	0,2	r.a	**Windraak**	Heijdenpad	113
10:56	10:52	69,8	Windraak	40,6	0,5	Gem. in	**Kombord Windraak**		114
10:56	10:53	69,6		40,9	0,2	l.a	**Euselingseweg**		115

10:57	10:54	68,7	Munstergeleen	41,8	0,9	r.a	**Watersleyerweg**	Watersleyerweg	116
10:57	10:54	68,6		41,8	0,1	R.D.	**Watersley**	N276	117
10:58	10:54	68,4	Sittard	42,1	0,2	l.a	**Watersley**	Watersley	118
10:58	10:54	68,4		42,1		bekl.	Watersley		119
10:58	10:55	67,9		42,6		F. pass 3	**3e Finishpassage**		120
10:59	10:55	67,7		42,7	0,7	afdal.	Watersley		121
10:59	10:56	67,2		43,2		bekl.	Sittarderweg		123
11:00	10:57	66,7	Windraak	43,8	1,0	l.a	**Kloosterweg**	Sittarderweg	124
11:02	10:58	65,4	Doenrade	45,0	1,3	l.a	**Steenakkerweg N580**	Steenakkerweg	125
11:03	11:00	64,5		46,0		middenb	Steenakkerweg N580		126
11:05	11:01	63,5	Bingelrade	47,0		middenb	Kneijkuilerweg N580	Kerkpad	128
11:05	11:01	63,2		47,3	2,3	afdal.	Kneijkuilerweg		130
11:06	11:02	62,7		47,8		middenb	Kneijkuilerweg N580		131
11:06	11:02	62,7		47,8	0,5	Roto RD	Kneijkuilerweg N580	Wiegelraderweg | | Groeneweg	132
11:07	11:03	61,9	Jabeek	48,6		feed	Kneijkuilerweg N580	Klein Daelkensweg | | Streekweg	136
11:09	11:06	60,1	Schinveld	50,3		middenb	Kneijkuilerweg N580		139
11:10	11:06	60,0		50,4	2,6	r.a	**Echterbaan**	Rotonde	140
11:11	11:07	59,1		51,3	0,9	r.a	**Groeneweg**	Merkelbeekerstraat	143
11:11	11:07	59,0		51,4		r.aanh	**Groeneweg**	Leuperweg | | Grachtweg	144
11:13	11:09	57,9	Brunssum	52,6	1,3	Gem. in	**Kombord Merkelbeek**		145
11:13	11:09	57,6		52,9	0,3	r.a	**Kloosterstraat**	Merkelbeekerstraat	146
11:15	11:11	56,2	Bingelrade	54,2		paaltje	Paaltje rechts		149
11:15	11:11	56,2		54,2	1,4	Gem. in	**Kombord Bingelrade**		150
11:15	11:11	56,0		54,5	0,3	l.a	**Maastrichterweg**	Maastrichterweg	151
11:16	11:12	55,5		55,0	0,5	l.a	**Hulterweg**	Hulterweg	152
11:17	11:13	54,7	Merkelbeek	55,8		smal.	Versmalling		153
11:17	11:13	54,7		55,8	0,8	Gem. in	**Kombord Merkelbeek**		154
11:17	11:13	54,5		55,9	0,2	r.a	**Geerstraat**	Belenweg	155
11:18	11:13	54,3		56,1	0,2	r.a	**Plein**	Houtstraat	157
11:18	11:14	54,2		56,2		r.aanh	**Haagstraat**	Bovenderstraat	158
11:18	11:14	54,0		56,4		l.aanh	**Groenhaagweg**	Haagstraat/Maastrichterweg	159
11:18	11:14	53,9		56,5	0,4	let op	**Paaltje L+R**		160
11:20	11:15	53,0	Oirsbeek	57,4	0,9	l.a	**Klein Doenraderweg**	Klein-Doenraderweg	161
11:20	11:15	53,0		57,4		viaduct		N276	162
11:20	11:15	53,0		57,5	0,1	Gem. in	**Kombord Oirsbeek**		163
11:20	11:15	52,9		57,5		r.aanh	**Klein Doenraderweg**	Akerweg	164
11:20	11:16	52,8		57,7	0,2	let op	**Middenberm**		165
11:20	11:16	52,7		57,8	0,1	afdal.	Beukenberg		167
11:21	11:16	52,2		58,2	0,4	Gem. in	**Kombord Oirsbeek**		168
11:21	11:17	51,9		58,6	0,4	r.a	**Schatsberg**	Grachtstraat | Beukenberg	169
11:21	11:17	51,8		58,6		bekl.	Schatsberg		170
11:23	11:18	50,7	Doenrade	59,7	1,1	r.a	**Maastrichterweg**	Maastrichterweg	171
11:23	11:19	50,5		60,0	0,2	l.a	**Wintrakerweg**	Maastrichterweg	172
11:24	11:20	49,7		60,8	0,8	l.a	**Rootsweg**	Rootsweg	173
11:25	11:20	49,4	Puth	61,1	0,3	r.a	**Wanenberg**	Rootsweg	174
11:25	11:21	49,0	Munstergeleen	61,5	0,4	r.a	**Zwarte Hei**	Wanenberg	175
11:26	11:22	48,3		62,2		l.aanh	**Hoddelslei**	Botkuilweg	176
11:26	11:22	48,2		62,2	0,8	afdal.	Hoddelslei		177
11:27	11:22	47,9		62,6	0,3	r.a	**Steengraafpad**	Steengraafpad	178
11:27	11:23	47,7		62,8	0,2	r.a	**Windraak**	Heijdenpad	179
11:28	11:23	47,2	Windraak	63,2	0,5	Gem. in	**Kombord Windraak**		180
11:28	11:23	47,0		63,5	0,2	l.a	**Euselingseweg**		181
11:30	11:25	46,0	Munstergeleen	64,4	0,9	r.a	**Watersleyerweg**	Watersleyerweg	182
11:30	11:25	46,0		64,5	0,1	R.D.	**Watersleye**	N276	183
11:30	11:25	45,8	Sittard	64,7	0,2	l.a	**Watersley**	Watersley	184
11:30	11:25	45,7		64,7		bekl.	Watersley		185
11:31	11:26	45,2		65,2		F. pass 4	**4e finishpassage**		186
11:31	11:26	45,1		65,3	0,7	afdal.	Watersley		187
11:32	11:27	44,6		65,8		bekl.	Sittarderweg		189
11:32	11:27	44,1	Windraak	66,4	1,0	l.a	**Kloosterweg**	Sittarderweg	190
11:34	11:29	42,8	Doenrade	67,6	1,2	gk.	Red Bull km Start		191
11:34	11:29	42,8		67,6		l.a	**Steenakkerweg N580**	Steenakkerweg	192

11:35	11:30	41,9		68,6	0,9	let op	**End Red Bull km**			193
11:35	11:30	41,9		68,6		middenb	Steenakkerweg N580			194
11:37	11:32	40,8	Bingelrade	69,6		middenb	Kneijkuilerweg N580		Kerkpad	196
11:37	11:32	40,5		69,9	1,4	afdal.	Kneijkuilerweg			198
11:38	11:33	40,1		70,4		middenb	Kneijkuilerweg N580			199
11:38	11:33	40,0		70,4	0,5	Roto RD	Kneijkuilerweg N580	Wiegelraderweg | Groeneweg	|	200
11:39	11:34	39,2	Jabeek	71,2		feed	Kneijkuilerweg N580	Klein Daelkensweg | Streekweg	|	203
11:42	11:36	37,6		72,8		feed end	Kneijkuilerweg N580			205
11:42	11:36	37,5	Schinveld	73,0		middenb	Kneijkuilerweg N580			206
11:42	11:37	37,4		73,0	2,6	r.a	**Echterbaan**	Rotonde		207
11:43	11:38	36,5		74,0	0,9	r.a	**Groeneweg**	Merkelbeekerstraat		210
11:43	11:38	36,4		74,1		r.aanh	**Groeneweg**	Leuperweg |	| Grachtweg	211
11:45	11:39	35,2	Brunssum	75,2	1,3	Gem. in	**Kombord Merkelbeek**			212
11:45	11:40	35,0		75,5	0,3	r.a	**Kloosterstraat**	Merkelbeekerstraat		213
11:47	11:42	33,6	Bingelrade	76,8		paaltje	Paaltje rechts	Greyertweg |	| Grachtweg	215
11:47	11:42	33,6		76,8	1,4	Gem. in	**Kombord Bingelrade**			216
11:48	11:42	33,4		77,1	0,3	l.a	**Maastrichterweg**		Maastrichterweg	217
11:48	11:43	32,9		77,6	0,5	l.a	**Hulterweg**		Hulterweg	218
11:49	11:44	32,1	Merkelbeek	78,4		smal.	Versmalling			219
11:49	11:44	32,1		78,4	0,8	Gem. in	**Kombord Merkelbeek**			220
11:50	11:44	31,9		78,5	0,2	r.a	**Geerstraat**	Belenweg		221
11:50	11:44	31,7		78,8	0,2	r.a	**Plein**	Houtstraat		223
11:50	11:44	31,6		78,9		r.aanh	**Haagstraat**	Bovenderstraat		224
11:50	11:45	31,4		79,1		l.aanh	**Groenhaagweg**	Haagstraat/Maastrichterweg		225
11:52	11:46	30,4	Oirsbeek	80,0	1,3	l.a	**Klein Doenraderweg**	Klein-Doenraderweg		226
11:52	11:46	30,4		80,1		viaduct		N276		227
11:52	11:46	30,3		80,1	0,1	Gem. in	**Kombord Oirsbeek**			228
11:52	11:46	30,3		80,1		r.aanh	**Klein Doenraderweg**	Akerweg		229
11:52	11:47	30,0		80,4	0,3	afdal.	Beukenberg			231
11:53	11:47	29,6		80,8	0,4	Gem. in	**Kombord Oirsbeek**			232
11:54	11:48	29,3		81,2	0,4	r.a	**Schatsberg**	Grachtstraat | Beukenberg		233
11:54	11:48	29,2		81,3		bekl.	Schatsberg			234
11:55	11:49	28,1	Doenrade	82,3	1,1	r.a	**Maastrichterweg**	Maastrichterweg		235
11:55	11:50	27,9		82,6	0,2	l.a	**Wintrakerweg**		Maastrichterweg	236
11:57	11:51	27,0		83,4	0,8	l.a	**Rootsweg**	Rootsweg		237
11:57	11:51	26,8	Puth	83,7	0,3	r.a	**Wanenberg**	Rootsweg		238
11:58	11:52	26,4	Munstergeleen	84,1	0,4	r.a	**Zwarte Hei**	Wanenberg		239
11:59	11:53	25,7		84,8		l.aanh	**Hoddelslei**		Botkuilweg	240
11:59	11:53	25,6		84,9	0,8	afdal.	Hoddelslei			241
11:59	11:53	25,3		85,2	0,3	r.a	**Steengraafpad**	Steengraafpad		242
11:59	11:53	25,1		85,4	0,2	r.a	**Windraak**	Heijdenpad		243
12:00	11:54	24,6	Windraak	85,9	0,5	Gem. in	**Kombord Windraak**			244
12:01	11:54	24,3		86,1	0,2	l.a	**Euselingseweg**			245
12:02	11:56	23,4	Munstergeleen	87,0	0,9	r.a	**Watersleyerweg**	Watersleyerweg		246
12:02	11:56	23,4		87,1	0,1	R.D.	**Watersleye**	N276		247
12:02	11:56	23,1	Sittard	87,3	0,2	l.a	**Watersley**		Watersley	248
12:02	11:56	23,1		87,3		bekl.	Watersley			249
12:03	11:57	22,6		87,8	0,5	finish	Finish			250

STAGE 3 — NOTES

STAGE 4
HOOGEVEEN – COL DU VAM
SATURDAY 17 OCTOBER

Date	Saturday 17 October
Start – Finish	Hoogeveen – Col du VAM
Permanence	Dorpshuis De Weidehoek, Meester Haddersstraat 31, Wijster
Type	Road / hilly
Distance — women	114.1 km
Distance — men	149.8 km
Neutralization	1.3 km
Deviation team cars	1.6 km before the finish straight
Commissaires meeting women	10:15
Commissaires meeting men	11:15
Start — women	11:30
Start — men	12:45
Finish ETA — women	14:15
Finish ETA — men	16:00
Ceremony women	14:30
Ceremony men	16:15

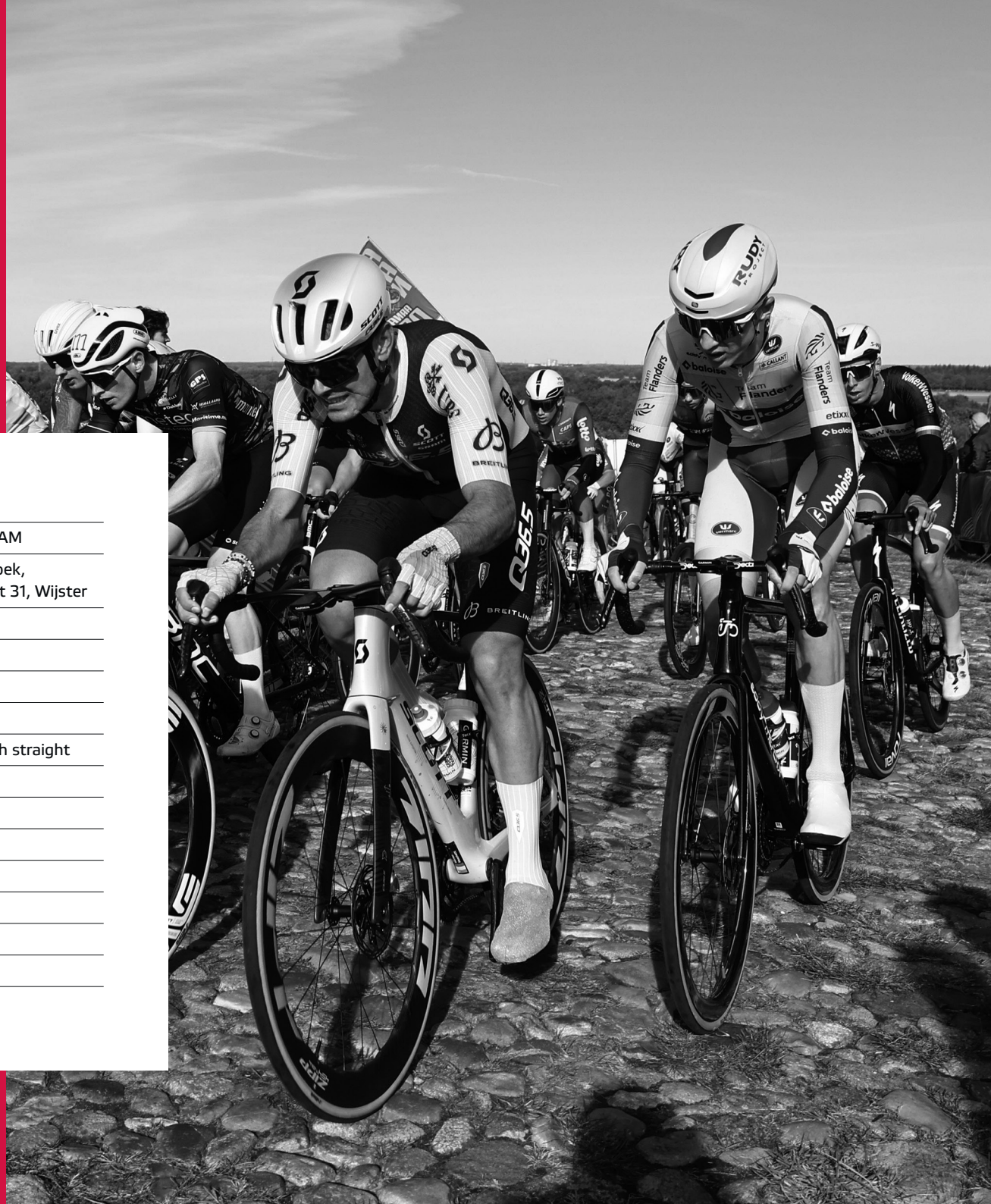

STAGE 4
FOREWORD

WELCOME TO DRENTHE, THE CYCLING PROVINCE OF THE NETHERLANDS

Dear reader,
Drenthe is proud to welcome the Eneco Tour again this year. It is one of the finest cycling events in the Netherlands, bringing together elite sport, talent development and the sheer joy of cycling in a way all its own.

What makes this race special is that both women and men ride the Eneco Tour. In doing so, the race shows exactly what cycling stands for: talent, ambition, perseverance and equal opportunity. Drenthe and cycling belong together. Here we happily head out “op fietse”. Whether it is a leisurely ride through nature, a training session on the road bike or a performance at the very highest level, cycling is part of who we are. Every year our province hosts countless national and international cycling events, from the European Junior Cycling Tour Assen to the European Championships.

In this edition the stage starts in the municipality of Hoogeveen. From there the peloton travels through a province known for its space, its calm and its beautiful cycling country. The route leads the riders past characterful villages, through a varied landscape and, of course, over the VAM-berg. The “Roof of Drenthe” has become an icon of Dutch cycling and, time and again, proves a worthy arbiter of the race.

Sport connects. Along the route, residents, visitors, volunteers and organisations come together to enjoy cycling at the highest level. Thanks to the dedication of many, we can once again host an event of which we, as a province, are proud.

I wish all riders every success, I thank the volunteers and organisers for their tremendous efforts, and I wish every visitor a wonderful day of sport.

Enjoy the Eneco Tour and all that Drenthe, the cycling province, has to offer.

Bart van Dekken
Deputy for Sport
Province of Drenthe

STAGE 4 17 OCTOBER

HOOGEVEEN > COL DU VAM

Men : 149.8km

FINAL CIRCUIT : 4 LAPS

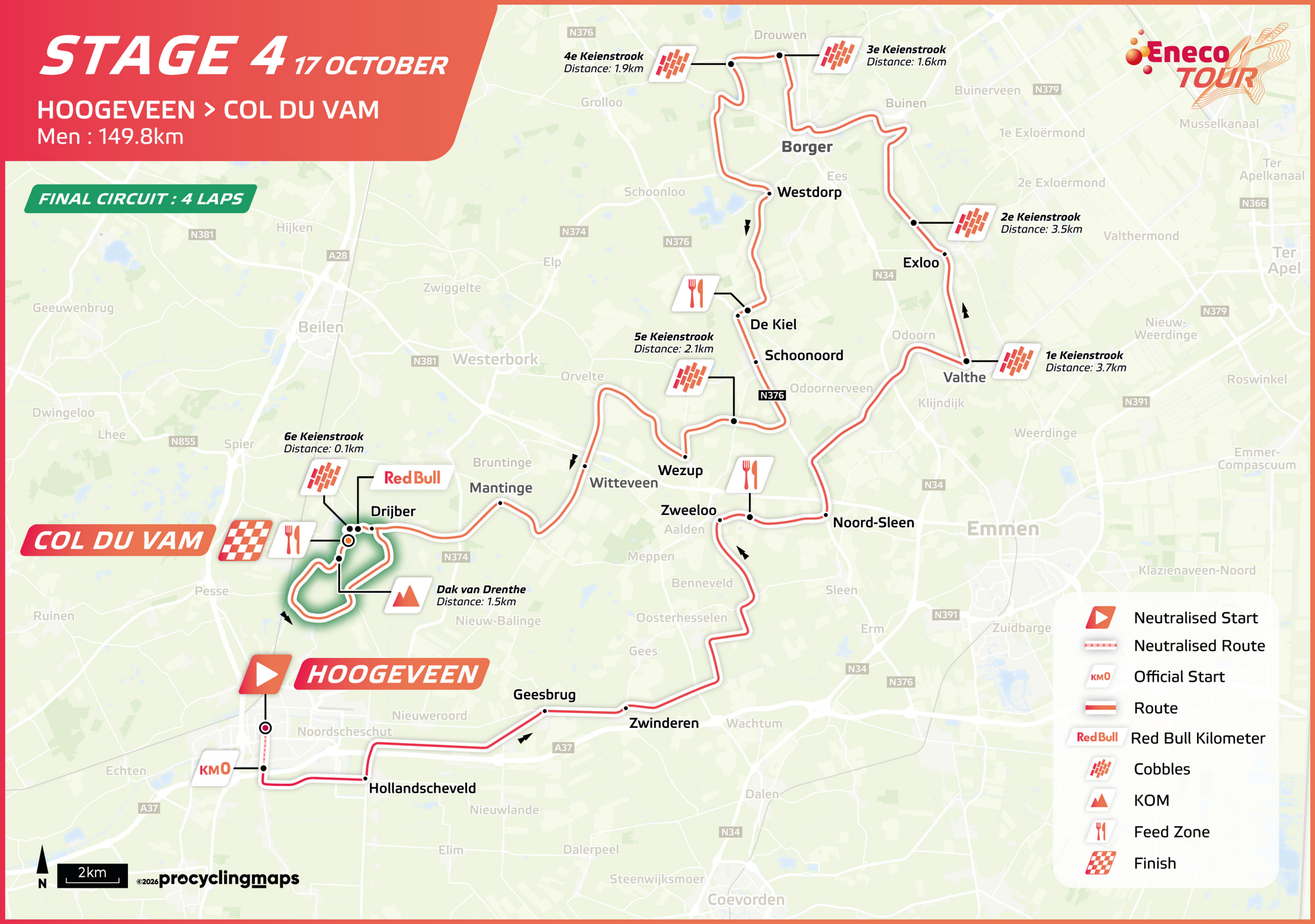

STAGE 4 — MEN

RACE PROFILE & TIMETABLE

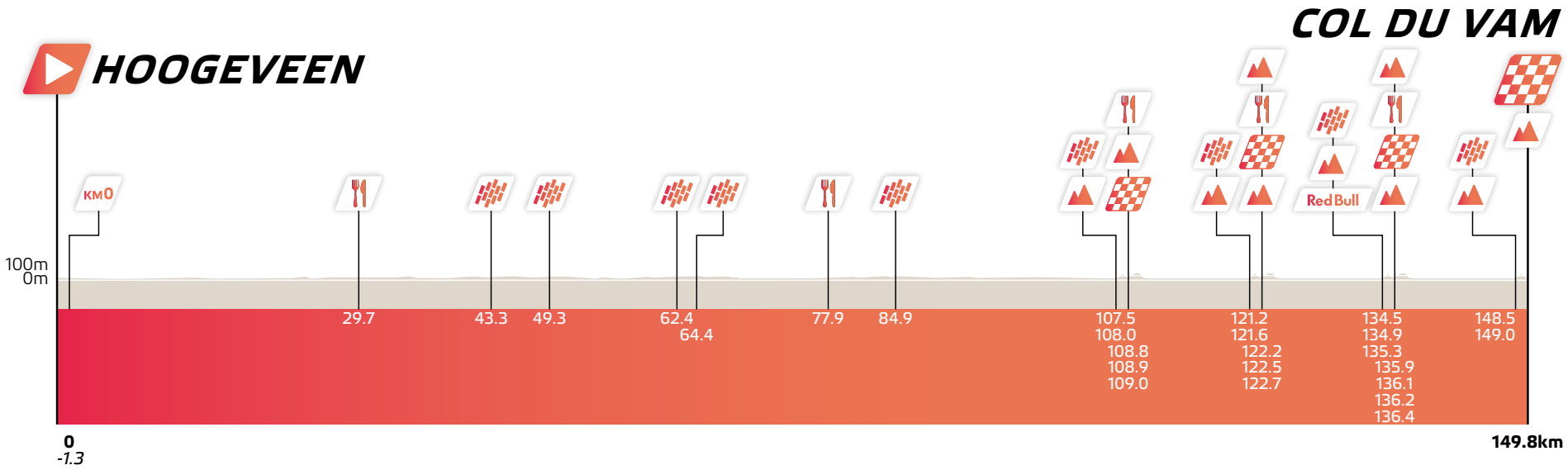

Time	Item
07:00	Site set-up start
08:30	Team parking opens
08:45	Race convoy arrives
10:30	Team presentation — women
11:00	Media centre opens
11:00	Hospitality opens
11:30	Start — women
11:45	Team presentation — men
12:45	Start — men
14:15	Finish — women
14:30	Ceremony — women
15:00	Men — 3 local laps (Col du VAM)
16:00	Finish — men
16:15	Ceremony — men

STAGE 4 17 OCTOBER

HOOGEVEEN > COL DU VAM

Women : 114.1km

FINAL CIRCUIT : 8 LAPS

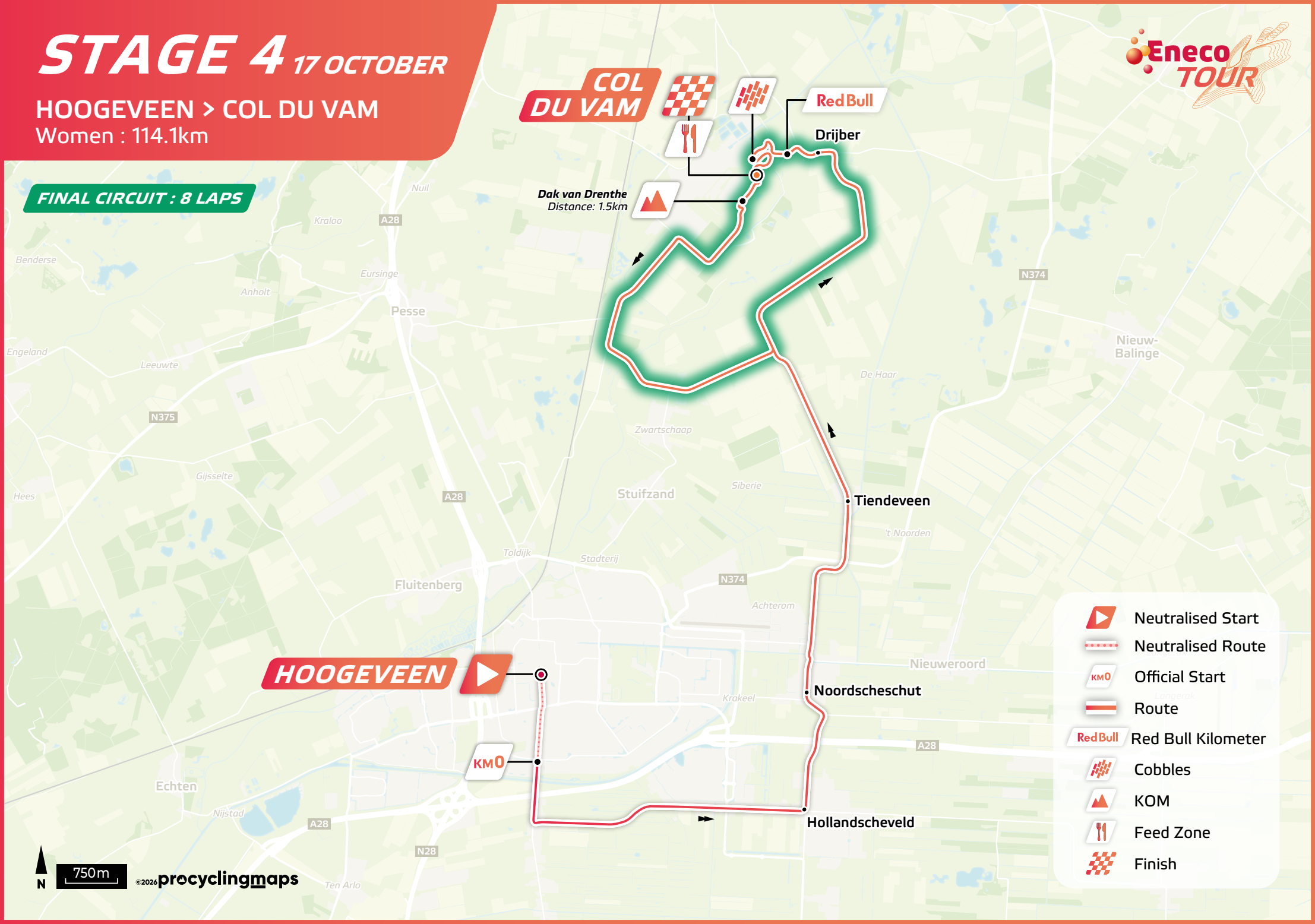

STAGE 4 — WOMEN

RACE PROFILE & TIMETABLE

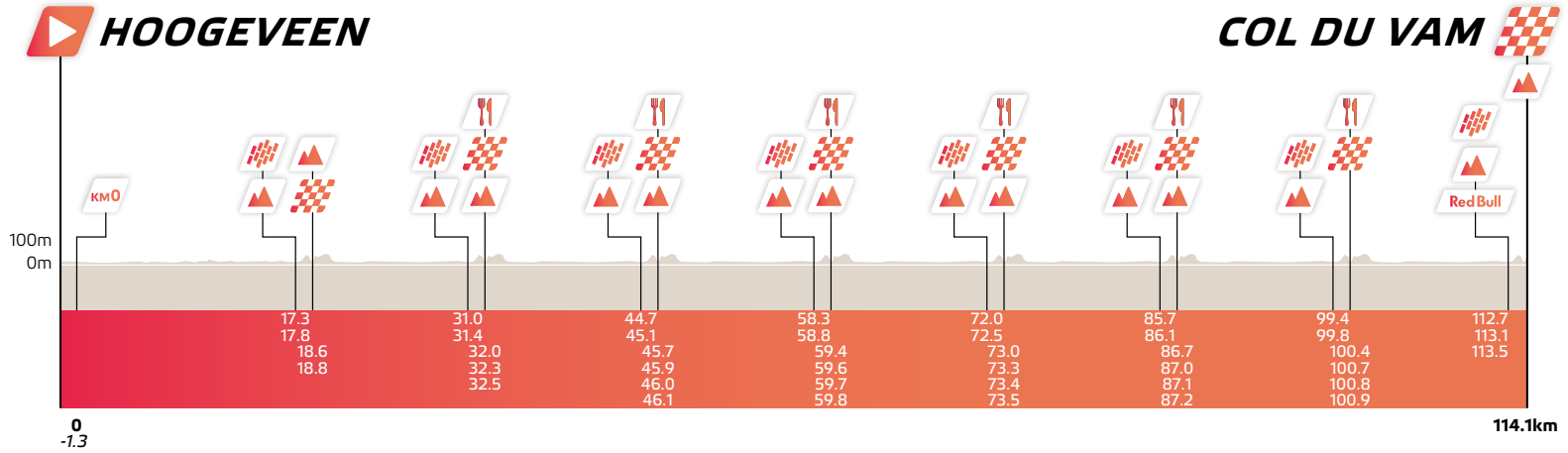

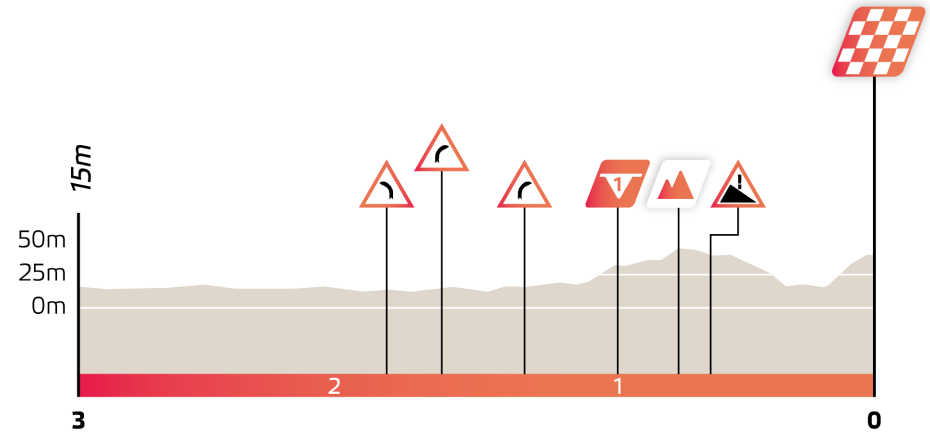

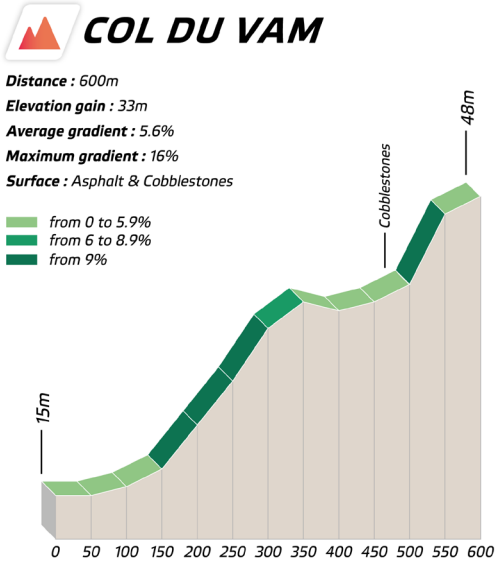

Time	Item
07:00	Site set-up start
08:30	Team parking opens
08:45	Race convoy arrives
10:30	Team presentation — women
11:00	Hospitality opens
11:00	Media centre opens
11:30	Start — women
11:45	Team presentation — men
12:45	Start — men
14:15	Finish — women
14:30	Ceremony — women
15:00	Men — 3 local laps (Col du VAM)
16:00	Finish — men
16:15	Ceremony — men

STAGE 4

ARRIVAL TO START

Start location: Hoofdstraat 107, 7902 EC Hoogeveen, ///boomer.wink.tuned

Sign-on: Hoofdstraat 107, 7902 EC Hoogeveen, ///gazed.official.disposal

Mandatory Passing Point (PPO): Griendtsveenweg 38, 7901 EA Hoogeveen (52.719485, 6.467117)

Team parking 1: Groenewegenstraat 2-8, 7901 ED Hoogeveen, ///escaping.cake.things

Team parking 2: Sportveldenweg 3, 7902 NX Hoogeveen, ///transmitted.typical.struck

Other parking / media / technical / hospitality: Technical parking: Markt 4, 7902 BK Hoogeveen, ///incoming.visual.club. Media, hospitality, podium and doping control are at the finish (Col du VAM).

Nearest hospital (24/7 SEH): Isala Meppel, Reggersweg 2, Meppel (Bethesda Hoogeveen: no 24/7 SEH)

STAGE 4 START VENUE

STAGE 4

ARRIVAL TO FINISH

Finish location: Col du VAM, Wijster, ///outing.household.invention

Mandatory Passing Point (PPO): Wijsterseweg, 9417 TE Spier (52.814140, 6.467657)

Team parking P1: Vamweg, 9418 TM Wijster, ///copyrights.inordinate.distribute

Team parking P2: Nijverheidsweg 19, 9418 TX Wijster; ///deepen.punch.included

Technical parking: Vamweg, 9418 TM Wijster, ///copyrights.inordinate.distribute

Officials / VIP parking: Nijverheidsweg 11-13, Wijster, ///wonderfully.bared.cynical

Media centre: Col du VAM, Wijster, ///recipe.comics.mistreated

Hospitality / Tour village: Col du VAM, Wijster, ///loud.ventilation.invention

Podium: Col du VAM, Wijster, ///scans.stimulated.flagpole

Doping control: Buurthuis 't Kaampie, Nijenkamp 1, 9419 TM Drijber (Col du VAM), ///jeers.abroad.delicately

Deviation (off-race route): See stage map (PDF)

Nearest public parking: Ambachtsweg 5-7, 9418 TW Wijster

Nearest hospital (24/7 SEH): WZA Assen, Europaweg-Zuid 1, Assen (alt: Scheper Emmen)

Permanence: Dorpshuis De Weidehoek, Meester Haddersstraat 31, Wijster

STAGE 4 FINISH VENUE

STAGE 4 LAST KILOMETER

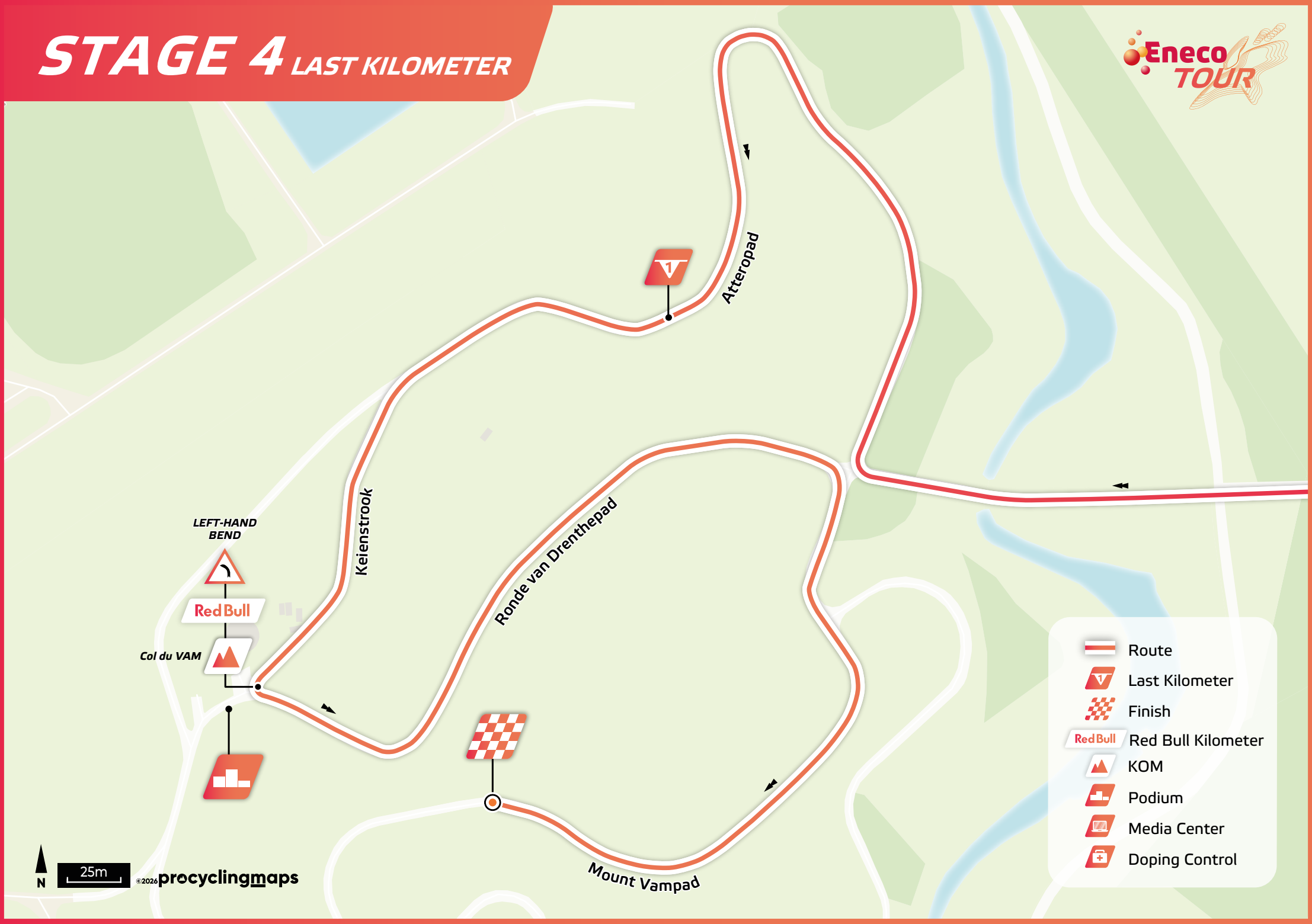

STAGE 4 FINAL 3 KILOMETERS

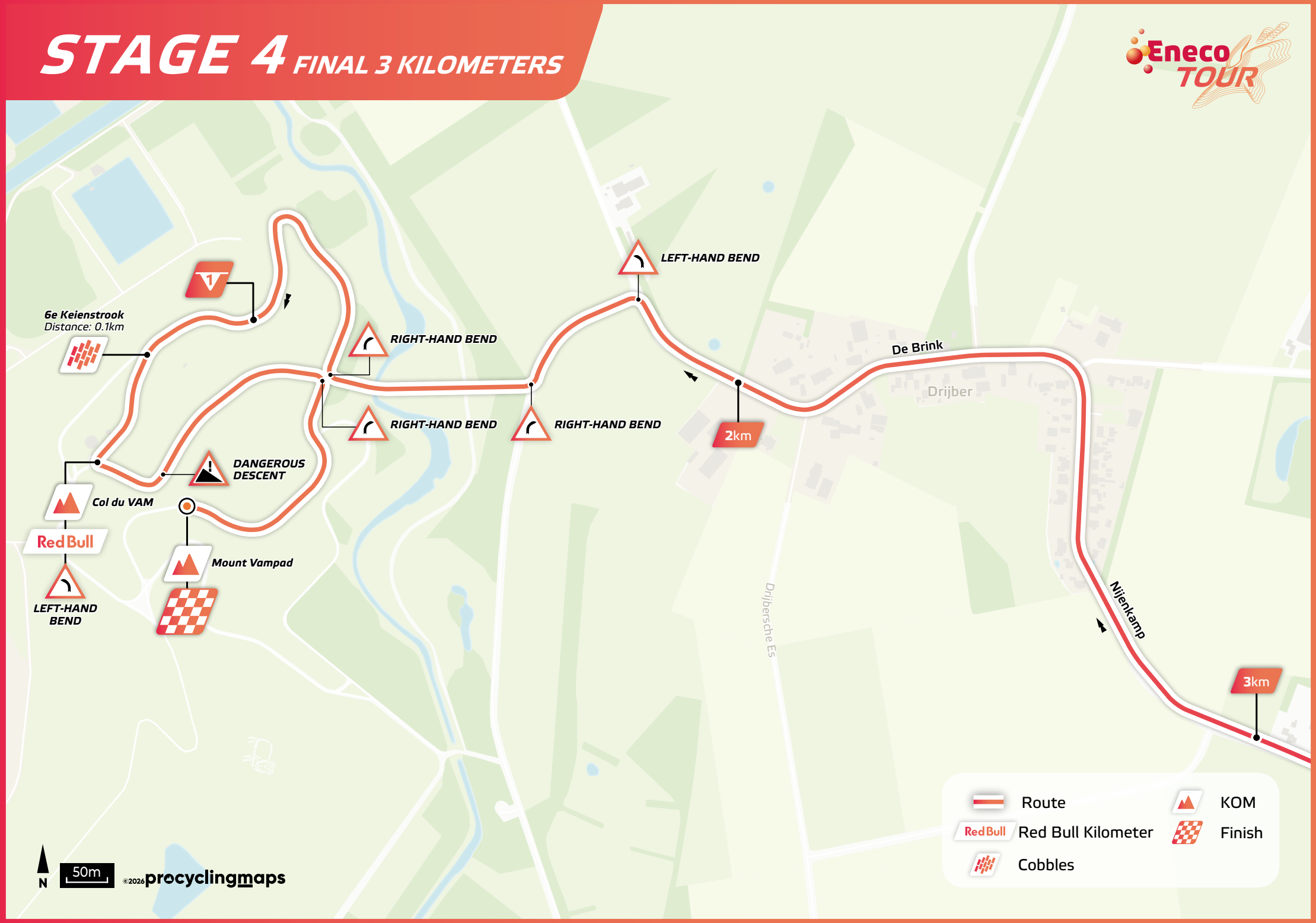

STAGE 4 — MEN
RACE SCHEDULES

Eneco Tour Stage 4 Hoogeveen-Col du Vam Men V5

Definitief

Distance 151,2 km — Zaterdag 17 oktober 2026

Time km/h 44	Time km/h 46	Km to go	Start 12:45 Location	Km cov.	Part. dist.	Direction	DESCRIPTION	Crossing road	No.
12:45	12:45	1,3	Hoogeveen	0,0		S.NEUT	Hoofdstraat t.o de Kerk		a
12:45	12:45	1,1		0,3	0,3	Roto RD	Alteveerstraat	Het Haagje | | Schutstraat	b
12:46	12:46	0,3		1,0	0,7	let op	**Vluchtheuvelzuil**		g
12:46	12:46	0,3		1,0		Roto RD	Alteveerstraat	Lomanlaan | | Zuiderweg	h
12:46	12:46	149,8		0,0		START	Paaltje L en R voor de brug		1
12:47	12:47	149,2		0,6	0,6	l.a	**Trekgatenweg**	Alteveer	2
12:47	12:47	149,1		0,7		paaltje	links		3
12:50	12:50	147,2	Hollandscheveld	2,6	2,0	Gem. in	**Hollandscheveldse Opgaande**		4
12:50	12:50	146,9		3,0	0,3	let op	**Paaltje**		7
12:51	12:51	146,3		3,5	0,6	Roto RD	Hollandscheveldse Opgaande	Mr Cramerweg | | Hollandschedijk	8
12:53	12:52	145,1		4,7	1,2	l.a	**Riegshoogtendijk**	Riegshoogtendijk	9
12:53	12:53	144,8		5,0	0,3	let op	**Plateau en paal**		12
12:54	12:53	144,3		5,5	0,4	let op	**Vluchtheuvelzuil**		16
12:54	12:53	144,3		5,5		let op	**Plateau midden op de weg**	Zesde Wijkweg	17
12:55	12:54	143,7	Noordscheschut	6,1	0,6	let op	**Vluchtheuvelzuil**		19
12:55	12:54	143,7		6,1		r.a	**Coevorderstraatweg**	Coevorderstraatweg	20
12:55	12:55	143,2	Nieuweroord	6,7	0,5	let op	**Versmalling**		21
12:56	12:56	142,5		7,3	0,7	let op	**Versmalling**		23
12:57	12:57	141,8		8,0	0,7	let op	**Versmalling**		24
13:00	12:59	139,9		9,9	1,9	let op	**Vluchtheuvelzuil**		27
13:02	13:01	138,7	Geesbrug	11,1	1,3	Gem. in	**Geesbrug**		29
13:02	13:01	138,7		11,2		l.aanh	**Coevorderstraatweg**	Joh Poststraat	30
13:06	13:05	135,4	Zwinderen	14,4		smal.	Verlengde Hoogeveense Vaart	Burg Legroweg	36
13:07	13:06	134,5		15,3	4,2	Gem. in	**Zwinderen**		37
13:07	13:06	134,4		15,4		smal.	Verlengde Hoogeveense Vaart		38
13:12	13:11	130,8	Wachtum	19,0	3,7	Roto Li	**Over brug**	Oosterhesselerweg N854	43
13:12	13:11	130,8	Oosterhesselen	19,1	0,1	r.a	**Verlengde Hoogeveense Vaart**	Pandijk N854	44
13:14	13:12	129,8	Wachtum	20,0	0,9	l.a	**Grevenbergseweg**	Verlengde Hoogeveense Vaart	45
13:16	13:14	128,2	Oosterhesselen	21,6	1,6	r.a	**Hooiweg**	Witte Zand	47
13:18	13:16	126,6		23,2	1,6	l.a	**Oude Tolhuisweg**	Hooiweg	48
13:19	13:18	125,6		24,2	1,0	r.a	**Klenkerweg**	Klenkerweg	49
13:20	13:19	124,9	Benneveld	24,9	0,7	l.a	**Bennevelderstraat**	Klenkerweg	50
13:21	13:20	124,3		25,5		middenb	Bennevelderstraat		51
13:23	13:21	123,0		26,8		middenb	Bennevelderstraat		56
13:25	13:23	121,7	Zweeloo	28,1	3,2	Gem. in	**Zweeloo**		58
13:25	13:23	121,7		28,1		middenb	Burgemeester Tonkensstraat		59
13:25	13:23	121,5		28,4	0,3	r.a	**De Wheem**	Kruisstraat	60
13:25	13:24	121,1		28,7		middenb	De Wheem	Zwartakkersweg	62
13:27	13:25	120,1		29,7		feed	De Wheem		66
13:29	13:27	118,6	Noord-Sleen	31,2		feed end	Zweeloërstraat		67
13:30	13:28	117,8		32,0	3,7	Gem. in	**Noord-Sleen**		70
13:31	13:29	117,1		32,7	0,7	Roto Li	**Middelesweg N376**		73
13:32	13:29	116,7		33,1	0,4	let op	**Vluchtheuvelzuil**		75
13:32	13:30	116,7		33,2		rtd2-4	Middelesweg	Afrit N381	76
13:32	13:30	116,5		33,3	0,2	let op	**Vluchtheuvelzuil**		77
13:32	13:30	116,5		33,3		Roto RD	't Haantje		78
13:34	13:32	114,9		34,9	1,6	r.a	**Kibbelveen**	Slenerweg	79
13:38	13:36	112,0	Odoornerveen	37,8	2,9	r.a	**Torenwijk (over brug)**	Oranjekanaal ZZuidzijde	82
13:42	13:39	109,1	Odoorn	40,7	2,9	let op	**Versmalling**		86
13:42	13:40	108,7		41,1	0,4	l.a	**Hoofdstraat**	Hoofdstraat	90
13:43	13:40	108,6		41,2	0,1	r.a	**Valtherweg**	Hoofdstraat	91
13:43	13:41	108,1		41,7	0,5	let op	**Versmalling**		96
13:43	13:41	108,0		41,8	0,2	let op	**Verkeersheuvelzuil**		97

13:45	13:43	106,5	Valthe	43,3	1,5	l.a	**Valtherzandweg**	Odoornerweg	100
13:45	13:43	106,5		43,3		kstr.	1e Keienstrook		101
13:48	13:45	104,5	Odoorn	45,3	2,0	let op	**Smal met veerooster**		102
13:49	13:46	103,9	Exloo	45,9	0,6	let op	**Smal met veerooster**		103
13:50	13:47	103,1		46,7	0,8	Gem. in	**Exloo**		104
13:50	13:48	102,8		47,0		kstr.	Einde 1e Keienstrook		106
13:51	13:48	102,7		47,1		r.aanh	**Zuideinde**	Zuideinde	107
13:52	13:49	102,0		47,8		middenb	Zuiderhoofdstraat		111
13:52	13:49	102,0		47,8	1,1	l.a	**Hoofdstraat**	Hoofdstraat	112
13:52	13:49	101,7		48,1	0,3	r.a	**Boslaan**	Hoofdstraat	115
13:54	13:51	100,5		49,3		kstr.	2e Keienstrook	Boslaan	119
13:58	13:55	97,0	Buinen	52,8		kstr.	Einde 2e Keienstrook		121
13:58	13:55	97,0		52,9	4,7	r.a	**Voorbosweg**	Nijesweg	122
14:00	13:56	96,0		53,8	1,0	l.a	**Exloërweg (Parallel)**	Exloerweg	124
14:00	13:57	95,9		53,9	0,1	l.a	**Holtakkersweg**	Exloerweg	125
14:01	13:58	95,0		54,9	1,0	r.a	**Eeserweg**	Holtakkersweg	126
14:02	13:59	94,3		55,6	0,7	l.a	**Provinciale Weg N374**	Provinciale Weg N374	127
14:04	14:01	92,8	Borger	57,0	1,4	let op	**Middengeleider**		129
14:05	14:01	92,3		57,5	0,5	let op	**Middengeleider**		131
14:05	14:01	92,3		57,6		Roto RD	Buinerweg	De Baander	132
14:05	14:02	92,0		57,8	0,3	let op	**Middengeleider**		134
14:05	14:02	92,0		57,8		Roto RD	Buinerweg	Molenstraat | Torenlaan |	135
14:06	14:02	91,7		58,1	0,3	let op	**Middengeleider**	B Beinsstraat	136
14:06	14:02	91,7		58,1		Roto Re	**Hoofdstraat**		137
14:06	14:02	91,4		58,4	0,4	l.a	**Koesteeg**	Hoofdstraat	140
14:07	14:03	90,6		59,2	0,7	r.a	**Meerslagenweg**	Koesteeg	142
14:11	14:08	87,5	Drouwen	62,3	3,1	l.a	**Steenhopenweg**	Steenhopenweg	143
14:11	14:08	87,5		62,4		kstr.	3e Keienstrook	Veldweg	144
14:14	14:10	85,9		63,9		kstr.	Einde 3e Keienstrook		145
14:14	14:10	85,4		64,4	2,1	l.a	**Lunsveen**	Boomkroonpad	147
14:14	14:10	85,4		64,4		kstr.	4e Keienstrook		148

14:17	14:13	83,5	Borger	66,4		kstr.	Einde 4e Keienstrook		149
14:17	14:13	83,4		66,4	2,0	r.a	**N857/Rolderstraat**	N857/Rolderstraat	150
14:18	14:14	82,5		67,3	0,9	l.a	**Stroetendijk**	N857/Rolderstraat	152
14:23	14:18	79,3	Westdorp	70,5	3,2	l.a	**N374 Schoonloërstraat**	N374 Schoonloërstraat	155
14:23	14:19	79,0		70,8		middenb	Schoonloërstraat N374		156
14:23	14:19	79,0		70,9	0,3	r.a	**Schoonloërstraat**	N374 Schoonloërstraat	157
14:25	14:20	77,7		72,1	1,2	Gem. in	**Westdorp (wit)**		160
14:25	14:20	77,6		72,2	0,1	let op	**Brug (Smal!)**		161
14:25	14:21	77,5		72,4		r.aanh	**Brink**	Borgerderstraat	162
14:25	14:21	77,4		72,4	0,2	r.a	**Brink**	Brink	163
14:26	14:21	77,1		72,7	0,3	r.a	**De Mepscheweg**	Brink	164
14:26	14:22	76,7		73,1	0,3	l.a	**Kanaalstraat**	De Mepscheweg	165
14:31	14:27	72,7	Eeserveen	77,1	4,0	r.a	**Brammershoopstraat**	Brammershoopstraat	167
14:32	14:28	72,1		77,8	0,7	Gem. in	**Eeserveen**		170
14:33	14:28	71,9		77,9		feed	Brammershoopstraat	Borgerzijtak	171
14:33	14:28	71,5	De Kiel	78,4	0,6	l.a	**Rolderstraat N376**	Rolderstraat N376	174
14:33	14:29	71,4		78,4		let op	**Versmalling**		175
14:33	14:29	71,4		78,5	0,1	let op	**Versmalling**		176
14:35	14:30	70,4	Schoonoord	79,4		feed end	Rolderstraat N376	Tramstraat	178
14:35	14:30	70,4		79,4	0,9	Gem. in	**Schoonoord**	Tramstraat	179
14:35	14:30	70,3		79,6		let op	**Vluchtheuvelzuil**		181
14:37	14:32	68,6		81,2		r.aanh	**N376 Slenerweg**	Maatschappijweg	189
14:39	14:34	66,9		82,9	3,4	r.a	**P (Rood) Wezup 6**	N376 Slenerweg	190
14:42	14:37	64,9	Zweeloo	84,9		kstr.	5e Keienstrook	Schapendijk	191
14:45	14:40	62,8	Wezup	87,0		kstr.	Einde 5e Keienstrook		192
14:45	14:40	62,8		87,0	4,1	l.a	**Brugstraat**	Brugstraat	193
14:46	14:41	61,8		88,0	1,0	Gem. in	**Wezup**		194
14:46	14:41	61,7		88,1	0,1	r.a	**Brugstraat**		195
14:53	14:47	57,2	Orvelte	92,6	4,5	l.a	**Meester J.B. Kanweg**	Wezuperweg	199
14:56	14:50	54,7	Witteveen	95,2	2,6	Gem. in	**Meester J.B. Kanweg**		203
15:01	14:55	50,9	Mantinge	98,9	3,7	r.a	**Mantingerdijk**	Mantingerdijk	209

15:02	14:56	50,1		99,7		l.aanh	**Mantingerdijk**	Heirweg	213
15:03	14:57	49,2		100,6		l.aanh	**Mantingerdijk**	Veentiesakkers	216
15:04	14:58	48,8		101,0	2,1	l.a	**Steendervalsweg**	Steendervalsweg	217
15:11	15:05	43,6	Drijber	106,2	5,2	Gem. in	**Drijber**		223
15:11	15:05	43,5		106,3		r.aanh	**De Brink**	Nijenkamp	224
15:12	15:06	42,9		106,9	0,7	l.a	**Blinkerdje**	De Brink	227
15:12	15:06	42,7	Wijster	107,1	0,2	r.a	**Ronde van Drenthepad**	Blinkerdje	228
15:12	15:06	42,7		107,1		smal.	De Brink		229
15:13	15:06	42,3		107,5		bekl.	Atteropad		231
15:14	15:07	41,9		107,9		l.aanh	**Atteropad**		232
15:14	15:07	41,9		108,0		kstr.	6e Keienstrook		233
15:14	15:07	41,8		108,1		kstr.	Einde 6e Keienstrook		234
15:14	15:07	41,7		108,1		l.a.haa	**Ronde van Drenthepad**		235
15:14	15:07	41,7		108,1	1,0	afdal.	Ronde van Drenthepad		236
15:14	15:08	41,4		108,4	0,3	r.a	**Mount Vampad**	Atteropad	237
15:15	15:08	41,1		108,8		F. pass 1	**Start 1e Omloop**		241
15:15	15:08	41,0		108,9		feed	Mount Vampad		242
15:15	15:08	40,8		109,0		bekl.	Naar Dak van Drenthe		243
15:15	15:09	40,6	Wijster	109,2		feed end	Mount Vampad		244
15:16	15:09	40,1		109,7	1,2	afdal.	Van Dak van Drenthe		247
15:17	15:10	39,7	Wijster	110,1		r.aanh	**Weg Zonder Naam**		248
15:17	15:10	39,5		110,3		smal.	Vamweg		249
15:17	15:11	39,0	Wijster	110,8	1,1	r.a	**Vamweg**	Vamweg	250
15:21	15:14	36,5	Stuifzand	113,4	2,6	l.a	**Diepweg**	Wijsterseweg	253
15:25	15:18	33,7	Tiendeveen	116,1	2,8	l.a	**Berkenweg**	Kerkweg	258
15:30	15:22	30,1	Drijber	119,7	3,6	Gem. in	**Drijber**		261
15:31	15:24	29,0	Wijster	120,8	1,1	r.a	**Ronde van Drenthepad**	Blinkerdje	266
15:31	15:24	28,8		121,1	0,3	r.a	**Atteropad**	Mount Vampad	267
15:32	15:24	28,6		121,2		bekl.	Atteropad		268
15:32	15:25	28,2	Wijster	121,6		kstr.	Vamweg		269
15:32	15:25	28,1		121,8	0,7	l.a	**Ronde van Drenthepad**		270
15:32	15:25	28,0		121,8		afdal.	Ronde van Drenthepad		271
15:33	15:26	27,7	Wijster	122,1	0,4	r.a	**Mount Vampad**		272
15:33	15:26	27,6		122,2		bekl.	Mount Vampad		275
15:33	15:26	27,4	Col du Vam	122,5		F. pass 2	**Start 2e Omloop**		277
15:33	15:26	27,3	Wijster	122,5		feed	Mount Vampad		278
15:34	15:26	27,1		122,7		bekl.	Naar Dak van Drenthe		279
15:34	15:27	26,9	Wijster	122,9		feed end	Mount Vampad		280
15:35	15:27	26,4		123,4	1,2	afdal.	Van Dak van Drenthe		283
15:35	15:28	26,0	Wijster	123,8		r.aanh	**Weg Zonder Naam**		284
15:35	15:28	25,8		124,0		smal.	Vamweg		285
15:36	15:29	25,3	Wijster	124,5	1,1	r.a	**Vamweg**	Vamweg	286
15:40	15:32	22,8	Stuifzand	127,0	2,6	l.a	**Diepweg**	Wijsterseweg	289
15:43	15:36	20,0	Tiendeveen	129,8	2,8	l.a	**Berkenweg**	Kerkweg	294
15:48	15:40	16,4	Drijber	133,4	3,6	Gem. in	**Drijber**		297
15:50	15:42	15,3	Wijster	134,5	1,1	r.a	**Ronde van Drenthepad**	Blinkerdje	302
15:50	15:42	15,3		134,5		gk.	Red Bull Km		303
15:50	15:42	15,1		134,7	0,3	r.a	**Atteropad**	Mount Vampad	304
15:50	15:42	15,0		134,9		bekl.	Atteropad		305
15:51	15:43	14,5	Wijster	135,3		kstr.	Vamweg		306
15:51	15:43	14,4		135,4	0,7	l.a	**Ronde van Drenthepad**		307
15:51	15:43	14,4		135,5		afdal.	Ronde van Drenthepad		308
15:52	15:43	14,0	Wijster	135,8	0,4	r.a	**Mount Vampad**		309
15:52	15:44	13,9		135,9		bekl.	Mount Vampad		312
15:52	15:44	13,7	Col du Vam	136,1		F. pass 3	**3e Finishpassage**		314
15:52	15:44	13,6	Wijster	136,2		feed	Mount Vampad		315
15:52	15:44	13,5		136,4		bekl.	Naar Dak van Drenthe		316
15:53	15:44	13,2	Wijster	136,6		feed end	Mount Vampad		317
15:53	15:45	12,8		137,1	1,2	afdal.	Van Dak van Drenthe		320
15:54	15:46	12,3	Wijster	137,5		r.aanh	**Weg Zonder Naam**		321
15:54	15:46	12,1		137,7		smal.	Vamweg		322
15:55	15:46	11,7	Wijster	138,2	1,1	r.a	**Vamweg**	Vamweg	323

15:58	15:50	9,1	Stuifzand	140,7	2,6	l.a	**Diepweg**		Wijsterseweg	326
16:02	15:53	6,4	Tiendeveen	143,5	2,8	l.a	**Berkenweg**		Kerkweg	331
16:07	15:58	2,8	Drijber	147,1	3,6	Gem. in	**Drijber**			334
16:08	16:00	1,6	Wijster	148,2	1,1	let op	**Afleiding Rechtdoor**			339
16:08	16:00	1,6		148,2		r.a	**Ronde van Drenthepad**	Blinkerdje		340
16:09	16:00	1,4		148,4	0,3	r.a	**Atteropad**	Mount Vampad		341
16:09	16:00	1,3		148,5		bekl.	Atteropad			342
16:09	16:00	1,1	Wijster	148,7		finalkm	Final KM			343
16:09	16:01	0,8		149,0		kstr.	Vamweg			344
16:10	16:01	0,7		149,1	0,7	l.a	**Ronde van Drenthepad**			345
16:10	16:01	0,7		149,1		afdal.	Ronde van Drenthepad			346
16:10	16:01	0,3	Wijster	149,5	0,4	r.a	**Mount Vampad**			347
16:10	16:01	0,2		149,6		bekl.	Mount Vampad			349
16:11	16:02	0,0	Col du Vam	149,8	0,3	finish	Finishpassage			350

STAGE 4 — WOMEN
RACE SCHEDULES

Eneco Tour Stage 4 Hoogeveen-Col du Vam Women V3

Definitief

Time		Km to go	Start 11:30			Distance 115,7 km		Zaterdag 17 oktober 2026	
km/h 40	km/h 42		Location	Km cov.	Part. dist.	Direction	DESCRIPTION	Crossing road	No.
11:30	11:30	1,3	Hoogeveen	0,0		S.NEUT	Hoofdstraat t.o. de Kerk		a
11:30	11:30	1,1		0,3	0,3	Roto RD	Alteveerstraat	Het Haagje | Schutstraat |	b
11:31	11:31	0,3		1,0	0,7	let op	**Vluchtheuvelzuil**		g
11:31	11:31	0,3		1,0		Roto RD	Alteveerstraat	Lomanlaan | Zuiderweg |	h
11:32	11:31	114,3		0,0		paaltje	l & r voor de brug		1
11:32	11:32	113,7		0,6	0,6	l.a	**Trekgatenweg**	Alteveer	2
11:33	11:32	113,6		0,7		paaltje	links		3
11:35	11:35	111,7	Hollandscheveld	2,6	2,0	Gem. in	**Hollandscheveldse Opgaande**		4
11:36	11:36	111,4		3,0	0,3	let op	**Paaltjes links en rechts**		7
11:37	11:36	110,8		3,5	0,6	Roto RD	Hollandscheveldse Opgaande	Mr Cramerweg | Hollandschedijk |	8
11:39	11:38	109,6		4,7	1,2	l.a	**Riegshoogtendijk**	Riegshoogtendijk	9
11:39	11:39	109,3		5,0	0,3	let op	**Plateau + Paal**		12
11:40	11:39	108,9		5,5	0,4	let op	**Vluchtheuvelzuil**		16
11:40	11:39	108,8		5,5		let op	**Plateau midden op de weg**	Zesde Wijkweg	17
11:41	11:40	108,2	Noordscheschut	6,1	0,6	let op	**Vluchtheuvelzuil**		19
11:41	11:40	108,2		6,1		l.a	**Coevorderstraatweg**	Coevorderstraatweg	20
11:41	11:40	108,0		6,3	0,2	Gem. in	**Noordscheschut**		21
11:41	11:41	107,9		6,5	0,2	r.a	**Zwarte Dijkje**	Coevorderstraatweg	22
11:42	11:41	107,4		6,9		smal.r	Zwarte Dijkje		29
11:42	11:42	107,2		7,1		brug	Bew. Brug	Hoogeveensche Vaart	32
11:42	11:42	107,2		7,1	0,6	l.a	**Molenweg**	Drostenraai	33
11:45	11:44	105,4	Tiendeveen	8,9	1,8	Roto RD	Molenweg	Hoogeveenseweg N374	42
11:45	11:44	105,2		9,1	0,2	Gem. in	**Tiendeveen**		44
11:45	11:44	105,2		9,1		let op	**Versmalling**		45
11:45	11:45	105,0		9,3	0,2	let op	**Versmalling**	Pesserdijk	46
11:46	11:45	104,8		9,5	0,2	let op	**Vluchtheuvelzuil**		47
11:47	11:46	104,3		10,1	0,5	let op	**Middenberm**		54
11:47	11:46	104,2		10,1	0,1	let op	**Versmalling**		55
11:55	11:54	98,5	Drijber	15,9	5,7	Gem. in	**Drijber**		60
11:57	11:55	97,6		16,8	0,9	l.a	**Blnkerdje**	De Brink	64
11:57	11:56	97,4	Wijster	16,9	0,2	r.a	**Ronde van Drenthepad**	Blinkerdje	65
11:57	11:56	97,4		17,0		smal.	De Brink		66
11:57	11:56	97,1		17,2	0,3	r.a	**Atteropad**	Mount Vampad	67
11:58	11:56	97,0		17,3		bekl.	Atteropad		68
11:58	11:57	96,6		17,7		l.aanh	**Atteropad**		69
11:58	11:57	96,6		17,8		kstr.	6e Keienstrook		70
11:58	11:57	96,5		17,9		kstr.	Einde 6e Keienstrook		71
11:58	11:57	96,4		17,9		l.a.haa	**Ronde van Drenthepad**		72
11:58	11:57	96,4		17,9	0,7	afdal.	Ronde van Drenthepad		73
11:59	11:58	96,1		18,3	0,3	r.a	**Mount Vampad**	Atteropad	74
11:59	11:58	95,7		18,6		F. pass 1	**Finishpassage**		78
12:00	11:58	95,5		18,8		bekl.	Naar Dak van Drenthe		79
12:01	11:59	94,8		19,5	1,2	afdal.	Van Dak van Drenthe		82
12:01	12:00	94,4	Wijster	20,0		r.aanh	**Weg Zonder Naam**		83
12:02	12:00	94,2		20,1		smal.	Vamweg		84
12:02	12:01	93,7	Wijster	20,6	1,1	r.a	**Vamweg**	Vamweg	85
12:06	12:05	91,2	Stuifzand	23,2	2,6	l.a	**Diepweg**	Wijsterseweg	88
12:10	12:08	88,4	Tiendeveen	25,9	2,8	l.a	**Berkenweg**	Kerkweg	93
12:16	12:14	84,8	Drijber	29,5	3,6	Gem. in	**Drijber**		96
12:17	12:15	83,7	Wijster	30,6	1,1	r.a	**Ronde van Drenthepad**	Blinkerdje	101
12:18	12:16	83,5		30,9	0,3	r.a	**Atteropad**	Mount Vampad	102
12:18	12:16	83,3		31,0		bekl.	Atteropad		103
12:19	12:16	82,9	Wijster	31,4		kstr.	Vamweg		104

12:19	12:17	82,8		31,6	0,7	l.a	**Ronde van Drenthepad**		105
12:19	12:17	82,7		31,6		afdal.	Ronde van Drenthepad		106
12:19	12:17	82,4	Wijster	31,9	0,4	r.a	**Mount Vampad**		107
12:20	12:17	82,3		32,0		bekl.	Mount Vampad		110
12:20	12:18	82,1	Col du Vam	32,3		F. pass 2	**Finishpassage**		112
12:20	12:18	82,0	Wijster	32,3		feed			113
12:20	12:18	81,8		32,5		bekl.	Naar Dak van Drenthe		114
12:21	12:18	81,6	Wijster	32,7		feed end	Feed End		115
12:21	12:19	81,2		33,2	1,2	afdal.	Van Dak van Drenthe		118
12:22	12:19	80,7	Wijster	33,6		r.aanh	**Weg Zonder Naam**		119
12:22	12:20	80,5		33,8		smal.	Vamweg		120
12:23	12:20	80,0	Wijster	34,3	1,1	r.a	**Vamweg**	Vamweg	121
12:27	12:24	77,5	Stuifzand	36,8	2,6	l.a	**Diepweg**	Wijsterseweg	124
12:31	12:28	74,7	Tiendeveen	39,6	2,8	l.a	**Berkenweg**	Kerkweg	129
12:36	12:33	71,2	Drijber	43,2	3,6	Gem. in	**Drijber**		132
12:38	12:35	70,0	Wijster	44,3	1,1	r.a	**Ronde van Drenthepad**	Blinkerdje	137
12:38	12:35	69,8		44,6	0,3	r.a	**Atteropad**	Mount Vampad	138
12:39	12:35	69,7		44,7		bekl.	Atteropad		139
12:39	12:36	69,2	Wijster	45,1		kstr.	Vamweg		140
12:39	12:36	69,1		45,2	0,7	l.a	**Ronde van Drenthepad**		141
12:39	12:36	69,1		45,3		afdal.	Ronde van Drenthepad		142
12:40	12:37	68,7	Wijster	45,6	0,4	r.a	**Mount Vampad**		143
12:40	12:37	68,6		45,7		bekl.	Mount Vampad		146
12:40	12:37	68,4	Col du Vam	45,9		F. pass 3	**Finishpassage**		148
12:41	12:37	68,3	Wijster	46,0		feed			149
12:41	12:37	68,2		46,2		bekl.	Naar Dak van Drenthe		150
12:41	12:38	67,9	Wijster	46,4		feed end			151
12:42	12:38	67,5		46,9	1,2	afdal.	Van Dak van Drenthe		154
12:42	12:39	67,0	Wijster	47,3		r.aanh	**Weg Zonder Naam**		155
12:43	12:39	66,9		47,5		smal.	Vamweg		156
12:43	12:40	66,4	Wijster	48,0	1,1	r.a	**Vamweg**	Vamweg	157

12:47	12:44	63,8	Stuifzand	50,5	2,6	l.a	**Diepweg**	Wijsterseweg	160
12:51	12:48	61,1	Tiendeveen	53,3	2,8	l.a	**Berkenweg**	Kerkweg	165
12:57	12:53	57,5	Drijber	56,9	3,6	Gem. in	**Drijber**		168
12:58	12:54	56,4	Wijster	58,0	1,1	r.a	**Ronde van Drenthepad**	Blinkerdje	173
12:59	12:55	56,1		58,2	0,3	r.a	**Atteropad**	Mount Vampad	174
12:59	12:55	56,0		58,3		bekl.	Atteropad		175
13:00	12:55	55,6	Wijster	58,8		kstr.	Vamweg		176
13:00	12:56	55,4		58,9	0,7	l.a	**Ronde van Drenthepad**		177
13:00	12:56	55,4		58,9		afdal.	Ronde van Drenthepad		178
13:00	12:56	55,0	Wijster	59,3	0,4	r.a	**Mount Vampad**		179
13:01	12:56	55,0		59,4		bekl.	Mount Vampad		182
13:01	12:57	54,7	Col du Vam	59,6		F. pass 4	**Finishpassage**		184
13:01	12:57	54,7	Wijster	59,7		feed			185
13:01	12:57	54,5		59,8		bekl.	Naar Dak van Drenthe		186
13:02	12:57	54,3	Wijster	60,1		feed end	Unnamed Road		187
13:02	12:57	54,3		60,1		Trash St.	Waste Start		188
13:02	12:58	53,8		60,5		Trash End	Waste End		189
13:02	12:58	53,8		60,5	1,2	afdal.	Van Dak van Drenthe		190
13:03	12:59	53,3	Wijster	61,0		r.aanh	**Weg Zonder Naam**		191
13:03	12:59	53,2		61,2		smal.	Vamweg		192
13:04	12:59	52,7	Wijster	61,6	1,1	r.a	**Vamweg**	Vamweg	193
13:08	13:03	50,1	Stuifzand	64,2	2,6	l.a	**Diepweg**	Wijsterseweg	196
13:12	13:07	47,4	Tiendeveen	66,9	2,8	l.a	**Berkenweg**	Kerkweg	201
13:17	13:12	43,8	Drijber	70,5	3,6	Gem. in	**Drijber**		204
13:19	13:14	42,7	Wijster	71,7	1,1	r.a	**Ronde van Drenthepad**	Blinkerdje	209
13:19	13:14	42,4		71,9	0,3	r.a	**Atteropad**	Mount Vampad	210
13:20	13:14	42,3		72,0		bekl.	Atteropad		211
13:20	13:15	41,9	Wijster	72,5		kstr.	Vamweg		212
13:20	13:15	41,7		72,6	0,7	l.a	**Ronde van Drenthepad**		213
13:20	13:15	41,7		72,6		afdal.	Ronde van Drenthepad		214
13:21	13:16	41,4	Wijster	73,0	0,4	r.a	**Mount Vampad**		215

13:21	13:16	41,3		73,0		bekl.	Mount Vampad			218
13:21	13:16	41,0	Col du Vam	73,3		F. pass 5	**Finishpassage**			220
13:22	13:16	41,0	Wijster	73,4		feed				221
13:22	13:16	40,8		73,5		bekl.	Naar Dak van Drenthe			222
13:22	13:17	40,6	Wijster	73,7		feed end				223
13:22	13:17	40,6		73,8		Trash St.	Waste Start			224
13:23	13:17	40,1		74,2		Trash End	Waste End			225
13:23	13:17	40,1		74,2	1,2	afdal.	Van Dak van Drenthe			226
13:24	13:18	39,7	Wijster	74,7		r.aanh	**Weg Zonder Naam**			227
13:24	13:18	39,5		74,8		smal.	Vamweg			228
13:24	13:19	39,0	Wijster	75,3	1,1	r.a	**Vamweg**	Vamweg		229
13:28	13:23	36,5	Stuifzand	77,9	2,6	l.a	**Diepweg**	Wijsterseweg		232
13:32	13:27	33,7	Tiendeveen	80,6	2,8	l.a	**Berkenweg**	Kerkweg		237
13:38	13:32	30,1	Drijber	84,2	3,6	Gem. in	**Drijber**			240
13:40	13:33	29,0	Wijster	85,3	1,1	r.a	**Ronde van Drenthepad**	Blinkerdje		245
13:40	13:34	28,7		85,6	0,3	r.a	**Atteropad**	Mount Vampad		246
13:40	13:34	28,6		85,7		bekl.	Atteropad			247
13:41	13:34	28,2	Wijster	86,1		kstr.	Vamweg			248
13:41	13:35	28,0		86,3	0,7	l.a	**Ronde van Drenthepad**			249
13:41	13:35	28,0		86,3		afdal.	Ronde van Drenthepad			250
13:41	13:35	27,7	Wijster	86,6	0,4	r.a	**Mount Vampad**			251
13:42	13:35	27,6		86,7		bekl.	Mount Vampad			253
13:42	13:36	27,4	Col du Vam	87,0		F. pass 6	**Finishpassage**			256
13:42	13:36	27,3	Wijster	87,0		feed				257
13:42	13:36	27,1		87,2		bekl.	Naar Dak van Drenthe			258
13:43	13:36	26,9	Wijster	87,4		feed end				259
13:43	13:36	26,9		87,4		Trash St.	Waste Start			260
13:43	13:37	26,5		87,9		Trash End	Waste End			261
13:43	13:37	26,4		87,9	1,2	afdal.	Van Dak van Drenthe			262
13:44	13:38	26,0	Wijster	88,3		r.aanh	**Weg Zonder Naam**			263
13:44	13:38	25,8		88,5		smal.	Vamweg			264
13:45	13:39	25,3	Wijster	89,0	1,1	r.a	**Vamweg**	Vamweg		265
13:49	13:42	22,8	Stuifzand	91,5	2,6	l.a	**Diepweg**	Wijsterseweg		268
13:53	13:46	20,0	Tiendeveen	94,3	2,8	l.a	**Berkenweg**	Kerkweg		273
13:58	13:51	16,4	Drijber	97,9	3,6	Gem. in	**Drijber**			276
14:00	13:53	15,3	Wijster	99,0	1,1	r.a	**Ronde van Drenthepad**	Blinkerdje		281
14:00	13:53	15,1		99,3	0,3	r.a	**Atteropad**	Mount Vampad		282
14:01	13:53	15,0		99,4		bekl.	Atteropad			283
14:01	13:54	14,5	Wijster	99,8		kstr.	Vamweg			284
14:01	13:54	14,4		100,0	0,7	l.a	**Ronde van Drenthepad**			285
14:01	13:54	14,4		100,0		afdal.	Ronde van Drenthepad			286
14:02	13:55	14,0	Wijster	100,3	0,4	r.a	**Mount Vampad**			287
14:02	13:55	13,9		100,4		bekl.	Mount Vampad			289
14:03	13:55	13,7	Col du Vam	100,7	0,3	let op	**7e Finishpassage**			290
14:03	13:55	13,6	Wijster	100,7		feed				291
14:03	13:56	13,5		100,9		bekl.	Naar Dak van Drenthe			292
14:03	13:56	13,2	Wijster	101,1		feed end				293
14:03	13:56	13,2		101,1		Trash St.	Waste Start			294
14:04	13:56	12,8		101,5		Trash End	Waste End			295
14:04	13:57	12,8		101,6	0,9	afdal.	Van Dak van Drenthe			296
14:05	13:57	12,3	Wijster	102,0		r.aanh	**Weg Zonder Naam**			297
14:05	13:57	12,1		102,2		smal.	Vamweg			298
14:06	13:58	11,7	Wijster	102,7	1,1	r.a	**Vamweg**	Vamweg		299
14:09	14:02	9,1	Stuifzand	105,2	2,6	l.a	**Diepweg**	Wijsterseweg		302
14:13	14:06	6,4	Tiendeveen	108,0	2,8	l.a	**Berkenweg**	Kerkweg		307
14:19	14:11	2,8	Drijber	111,6	3,6	Gem. in	**Drijber**			310
14:20	14:12	1,8		112,5	0,9	l.a	**Blinkerdje**	De Brink		314
14:21	14:12	1,6	Wijster	112,7	0,2	let op	**Afleiding Rechtdoor**			315
14:21	14:12	1,6		112,7		r.a	**Ronde van Drenthepad**	Blinkerdje		316
14:21	14:12	1,6		112,7		gk.	Red Bull km Start			317
14:21	14:13	1,4		112,9	0,3	r.a	**Atteropad**	Mount Vampad		318
14:21	14:13	1,3		113,1		bekl.	Atteropad			319

14:22	14:13	1,0	Wijster	113,4		finalkm	Vamweg	320
14:22	14:14	0,8		113,5		kstr.	Vamweg	321
14:22	14:14	0,7		113,6	0,7	gk.	Red Bull km End	322
14:22	14:14	0,7		113,6		l.a	**Ronde van Drenthepad**	323
14:22	14:14	0,7		113,7	0,1	afdal.	Ronde van Drenthepad	324
14:23	14:14	0,3	Wijster	114,0	0,3	r.a	**Mount Vampad**	325
14:23	14:14	0,2		114,1		bekl.	Mount Vampad	327

CRAFT

BIKE

Shop the official Eneco tour merchandise and Craft bike collection now at:

futurumshop.com

STAGE 4 — NOTES

STAGE 5
ARNHEM
SUNDAY 18 OCTOBER

Date	Sunday 18 October
Start – Finish	Arnhem – Arnhem
Permanence	Sporthal Valkenhuizen, Beukenlaan 15, Arnhem
Type	Road / sprint (circuit)
Distance — women	70.1 km
Distance — men	149.2 km
Neutralization women	2.8 km
Neutralization men	2.4 km
Deviation team cars	0.8 km before the finish straight
Commissaires meeting women	11:15
Commissaires meeting men	11:15
Start — men	12:30
Start — women	12:35
Finish ETA — women	14:20
Finish ETA — men	15:40
Ceremony women	14:30
Ceremony men	16:00

STAGE 5
FOREWORD

WELCOME TO GELDERLAND

It is with pride that we welcome the Eneco Tour to Gelderland this year, the sports and cycling province of the Netherlands. The Eneco Tour is a unique event in which women and men together make up a single race, a fine reflection of the values of cycling: equality, talent, ambition and passion. These values sit well with Gelderland, where we work for a society in which everyone has the chance to take part and to develop, including in sport.

What makes this year extra special is that two stages take place in Gelderland, in the municipalities of Ede and Arnhem. Together they capture the many faces of Gelderland: from the vast nature of the Veluwe and the characterful villages around Ede to the lively city of Arnhem, where history, culture and sport come together. With its varied landscape, Gelderland is the perfect backdrop for two days of top-level sport and an exciting race that I am very much looking forward to.

Gelderland breathes sport. Every year, numerous appealing national and international sporting events take place here. Those events inspire people to get moving themselves, because elite sport and grassroots sport strengthen one another. The performances of today's riders motivate the cycling talents and recreational cyclists of tomorrow. That is exactly why we, as a province, invest in an environment where everyone can take part in sport and exercise, whether it is children riding their first metres on a bike, recreational cyclists enjoying our many cycle routes, or elite athletes performing at the highest level. In Gelderland, everyone is given the space to realise their sporting ambitions.

I wish all riders a wonderful and successful race. And to all supporters, volunteers and organisers: thank you for your dedication and enthusiasm. I wish you all a great spectacle, and above all let yourself be inspired by the passion, commitment and ambition of these top riders. Together we will make this an event to be proud of.

Helga Witjes
Deputy for Sport, Province of Gelderland

STAGE 5 18 OCTOBER

ARNHEM > ARNHEM

Men : 149.2km

FINAL CIRCUIT : 4 LAPS

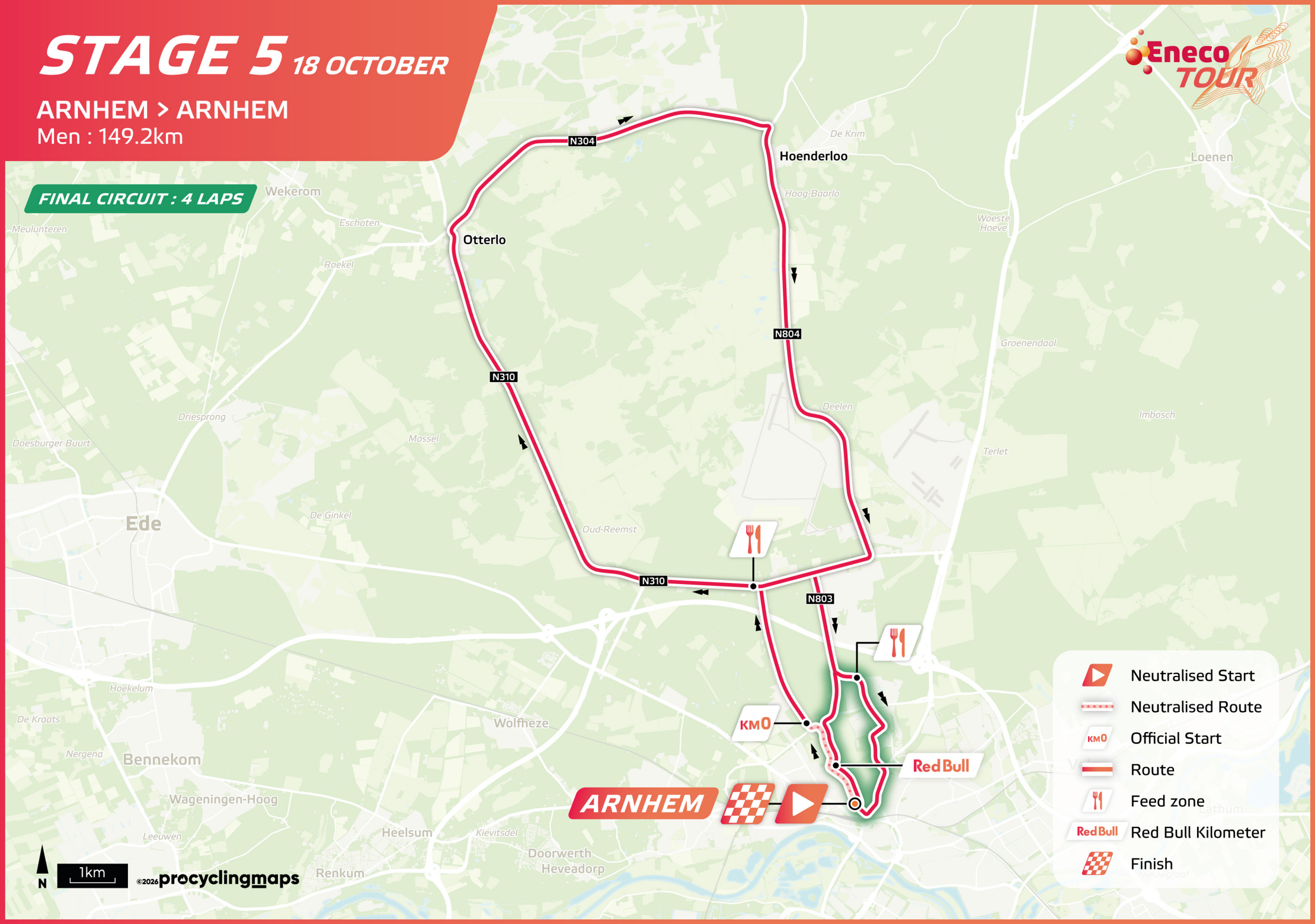

STAGE 5 — MEN

RACE PROFILE & TIMETABLE

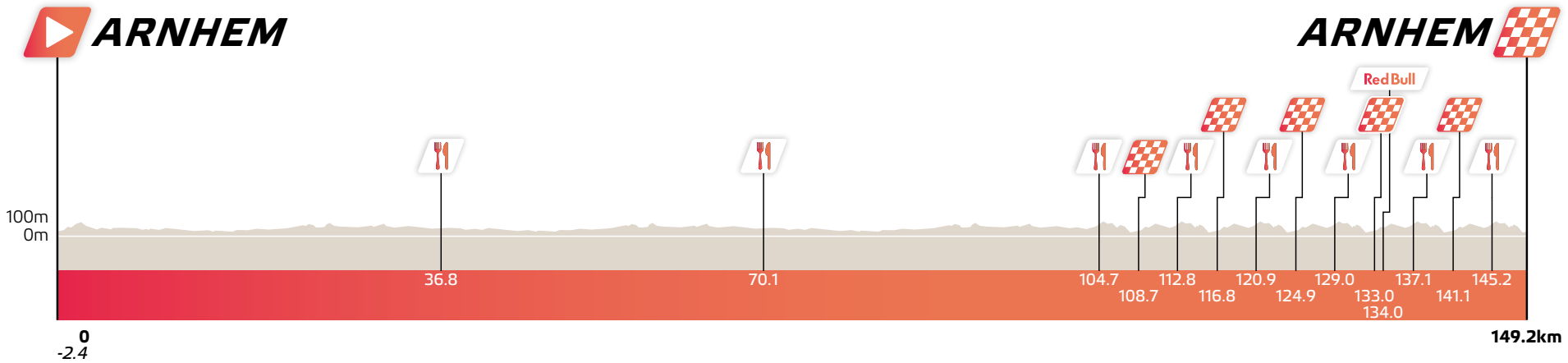

Time	Item
07:00	Site set-up start
09:00	Team parking opens
09:00	Media centre opens
09:15	Race convoy arrives
11:00	Hospitality opens
11:15	Team presentation — women
11:30	Team presentation — men
12:30	Start — men
12:35	Start — women
13:30	Women — 10 laps · Men — 3 large laps
14:15	Finish — women
14:30	Ceremony — women
15:45	Men — 4 local laps
16:30	Finish — men
16:45	Ceremony — men

STAGE 5 18 OCTOBER

ARNHEM > ARNHEM

Women : 70.1km

FINAL CIRCUIT : 9 LAPS

STAGE 5 — WOMEN

RACE PROFILE & TIMETABLE

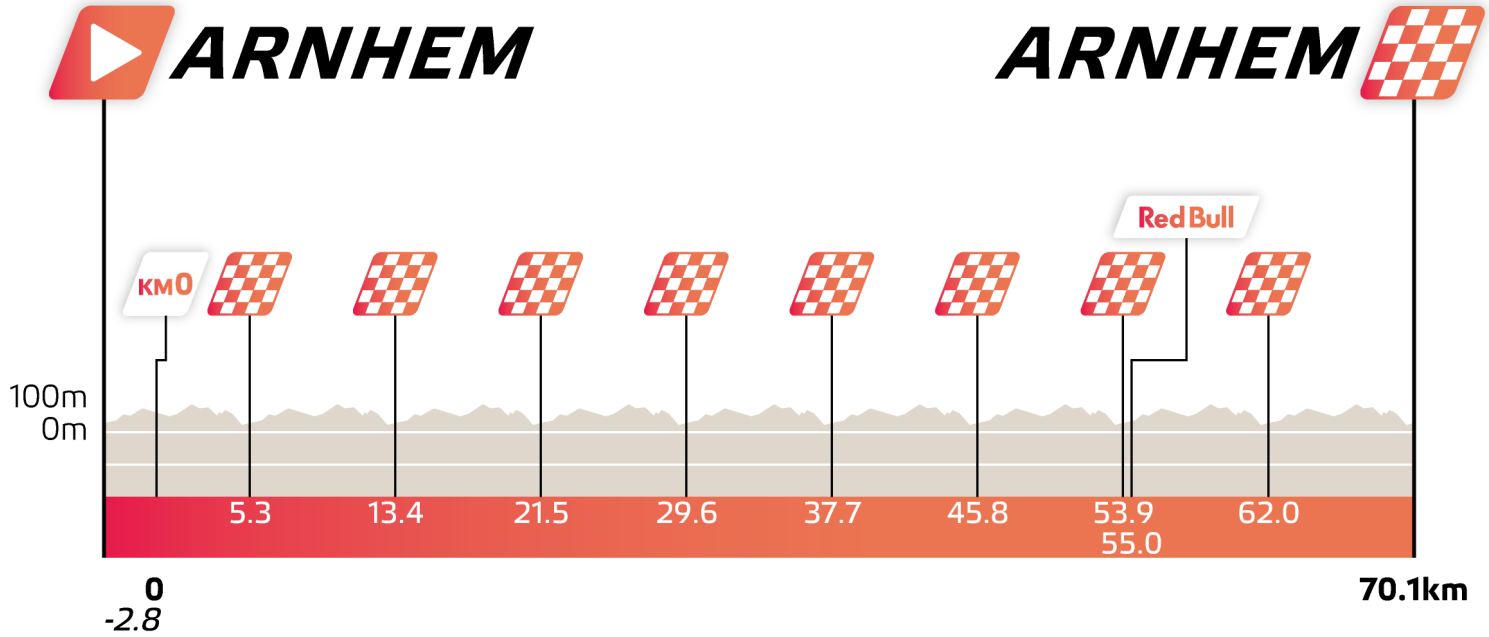

Time	Item
07:00	Site set-up start
09:00	Team parking opens
09:00	Media centre opens
09:15	Race convoy arrives
11:00	Hospitality opens
11:15	Team presentation — women
11:30	Team presentation — men

12:30	Start — men
12:35	Start — women
13:30	Women — 10 laps · Men — 3 large laps
14:15	Finish — women
14:30	Ceremony — women
15:45	Men — 4 local laps
16:30	Finish — men
16:45	Ceremony — men

STAGE 5

ARRIVAL TO START & FINISH

Location (start & finish): Zijpendaalseweg 63, 6814 CL Arnhem, ///grid.forced.sandals

Sign-on: Burgemeestersplein 3-1, 6814 DM Arnhem, ///teacher.hang.briskly

Mandatory Passing Point (PPO): Walburgstraat, 6811 BZ Arnhem, ///brain.crate.coughed

Team parking 1: Markt, 6811 CG Arnhem, ///darkest.valley.rats

Team parking 2: Trans, 6811 HR Arnhem, ///latches.nuns.journey

Technical parking: Stationsplein-West, 6811 KM Arnhem, ///ticked.plus.hoofs

Other parking / medical: Stationsplein-West, 6811 KM Arnhem, ///ticked.plus.hoofs

Media centre: Zijpendaalseweg 28, 6814 CL Arnhem, ///tingled.print.asset

Hospitality / Tour village: Zijpendaalseweg 63, 6814 CL Arnhem, ///egging.handy.sisters

Podium: Burgemeestersplein 3-1, 6814 DM Arnhem, ///teacher.hang.briskly

Doping control: Nederlands Watermuseum (kantoorgebouw), Zijpendaalseweg 26-28, 6814 CL Arnhem, ///puns.parade.crawling

Deviation (off-race route): See stage map (PDF)

Nearest public parking: Stationsplein-West, 6811 KM Arnhem

Nearest hospital (24/7 SEH): Rijnstate, Wagnerlaan 55, Arnhem

Permanence: Sporthal Valkenhuizen, Beukenlaan 15, Arnhem

STAGE 5 MAIN VENUE

STAGE 5 LAST KILOMETER

STAGE 5 FINAL 3 KILOMETERS

STAGE 5— MEN
RACE SCHEDULES

Eneco Tour Stage 5 Arnhem Men + Lokale Omloop

Definitief

doorkomsttijd		Km to go	vertrek 12:30				Afstand 151,6 km		Zondag 18 oktober 2026	
km/u 46	km/u 48		plaats	gereden km's	tussen afstand	richting	OMSCHRIJVING	Kruisende weg		Punt
12:30	12:30	2,4	Arnhem	0,0		S.NEUT	Zijpendaalseweg	Start/Finishlijn		a
12:30	12:30	2,3		0,1	0,1	let op	**Zijpendaalseweg**	Vluchtheuvelzuil		c
12:30	12:30	2,0		0,4	0,3	let op	**Zijpendaalseweg**	Vluchtheuvelzuil		f
12:32	12:32	0,3		2,1	1,7	l.a	**Schelmseweg**	Schelmseweg		l
12:32	12:32	0,2		2,2		middenb	Schelmseweg			m
12:32	12:32	0,2		2,2	0,1	r.a	**Kemperbergerweg**	Schelmseweg		n
12:34	12:33	148,5		0,7		middenb	Kemperbergerweg			3
12:36	12:36	146,6		2,6		viaduct	Kemperbergerweg	Onder de A12		8
12:37	12:37	146,0		3,2	3,4	let op	**Vluchtheuvelzuil**			11
12:37	12:37	146,0		3,2		Roto Li	**Koningsweg N311**	Koningsweg N311		12
12:51	12:50	135,0	Otterlo	14,1	11,0	let op	**Vluchtheuvelzuil**			17
12:53	12:52	133,8		15,3	1,2	let op	**Vluchtheuvelzuil**			27
12:53	12:52	133,8		15,4		Roto Re	**Apeldoornseweg N304**	Apeldoornseweg		28
12:57	12:56	130,8		18,4		middenb	Apeldoornseweg N304	Fietsoversteek		30
13:03	13:02	125,7	Hoenderloo	23,5	8,1	let op	**Vluchtheuvelzuil**			31
13:03	13:02	125,6		23,5	0,1	r.a	**Apeldoornseweg N804**	Weikamperweg		32
13:04	13:03	125,2		24,0	0,4	Gem. in	**Hoenderloo N804**			33
13:10	13:08	120,6		28,6	4,6	let op	**Veerooster**			39
13:10	13:08	120,5	Deelen	28,7	0,1	let op	**Rijbaanscheiding**			40
13:10	13:09	120,3	Hoenderloo	28,9	0,2	let op	**Veerooster**			41
13:17	13:15	115,2	Arnhem	34,0	5,1	let op	**Vluchtheuvelzuil**			42
13:17	13:15	115,2		34,0		r.a	**Koningsweg**			43
13:19	13:17	113,9		35,3	1,3	R.D.	**1e keer RECHTDOOR**			45
13:20	13:18	112,7		36,5	1,2	Roto RD	Koningsweg N311	Kempenbergerweg		47
13:21	13:19	112,3		36,8		feed	Koningsweg N311	Uitrit Center Parcs		51
13:23	13:21	110,7		38,5		feed end	Koningsweg N311			52
13:35	13:32	101,8	Otterlo	47,4	10,9	let op	**Vluchtheuvelzuil**			56
13:36	13:33	100,5		48,6	1,2	let op	**Vluchtheuvelzuil**			66
13:36	13:33	100,5		48,7		Roto Re	**Apeldoornseweg N304**			67
13:40	13:37	97,4		51,8		middenb	Apeldoornseweg	Fietsoversteek		70
13:47	13:44	92,4	Hoenderloo	56,8		middenb	Otterloseweg N304			71
13:47	13:44	92,3		56,8	8,2	r.a	**Apeldoornseweg**	Otterloseweg		72
13:47	13:44	91,9		57,3	0,4	Gem. in	**Hoenderloo**			73
13:53	13:50	87,3		61,9	4,6	let op	**Veerooster**			79
13:53	13:50	87,2		61,9		middenb	met paaltjes			80
13:54	13:50	87,0		62,2	0,3	let op	**Veerooster**			81
14:00	13:57	81,9	Arnhem	67,2	5,1	let op	**Vluchtheuvelzuil**			83
14:00	13:57	81,9		67,3	0,1	r.a	**Koningsweg N311**			84
14:02	13:58	80,6		68,6	1,3	R.D.	**2e keer RECHTDOOR**			85
14:04	14:00	79,4		69,8	1,2	Roto RD	Koningsweg N311	Kempenbergerweg		87
14:04	14:00	79,0		70,1		feed	Koningsweg N311	Uitrit Center Parcs		89
14:06	14:02	77,5		71,7		feed end	Koningsweg			90
14:18	14:13	68,5	Otterlo	80,7	10,9	let op	**Vluchtheuvelzuil**			93
14:20	14:15	67,2		81,9	1,2	let op	**Vluchtheuvelzuil**			103
14:20	14:15	67,2		82,0		Roto Re	**Apeldoornseweg N304**			104
14:24	14:19	64,1		85,1		middenb	Apeldoornseweg	Fietsoversteek		107
14:30	14:25	59,1	Hoenderloo	90,1		middenb	Otterloseweg N304			108
14:30	14:25	59,0		90,1	8,2	r.a	**Apeldoornseweg**	Otterloseweg		109
14:31	14:26	58,6		90,6	0,4	Gem. in	**Hoenderloo**			110
14:37	14:32	54,0		95,2	4,6	let op	**Veerooster**			116
14:37	14:32	53,9		95,2		middenb	met paaltjes			117
14:37	14:32	53,7		95,5	0,3	let op	**Veerooster**			118
14:44	14:38	48,6	Arnhem	100,5	5,1	let op	**Vluchtheuvelzuil**			119

14:44	14:38	48,6	100,6	0,1	r.a	**Koningsweg N311**		120
14:46	14:40	47,3	101,9	1,3	let op	**3e keer LINKSAF**	Deelenseweg	121
14:46	14:40	47,3	101,9		l.a	**Deelenseweg**	Deelenseweg	122
14:49	14:43	45,0	104,2	2,3	l.a	**Cattepoelseweg**	Deelenseweg	123
14:49	14:43	45,0	104,2		OP.	**Opkomst parkoers**		123-1
14:49	14:43	44,5	104,7		feed	Cattepoelseweg		126
14:51	14:45	43,4	105,8		r.aanh	**Cattepoelseweg**		128
14:51	14:45	43,2	105,9		feed end	Cattepoelseweg		129
14:51	14:45	43,2	106,0	1,8	r.a	**Beethovenlaan**	Cattepoelseweg	130
14:52	14:46	42,5	106,6		r.aanh	**Fietspad volgen**		139
14:52	14:46	42,4	106,8		r.aanh	**Wagnerlaan**	Wagnerlaan	140
14:52	14:47	42,0	107,2	1,2	let op	**Vluchtheuvelzuil**		142
14:53	14:47	42,0	107,2		vkl.r.a	**Apeldoornseweg**	Apeldoornseweg	143
14:53	14:47	41,3	107,9		r.aanh	**Sonsbeekweg**		148
14:54	14:48	40,9	108,3	1,1	vkl.r.a	**Zijpendaalseweg**	Zijpendaalseweg	150
14:54	14:48	40,5	108,7		F. pass 1	**1e Finishpassage**	Burgemeestersplein	152
14:55	14:49	40,3	108,9	0,6	let op	**Vluchtheuvelzuil**		153
14:55	14:49	40,1	109,1	0,2	let op	**Vluchtheuvelzuil**		156
14:57	14:51	38,4	110,8	1,8	r.a	**Schelmseweg**	Schelmseweg	161
14:58	14:52	38,0	111,2		middenb	Schelmseweg		162
14:58	14:52	37,9	111,2	0,4	l.a	**Deelenseweg N803**	Schelmseweg	163
14:59	14:53	36,9	112,3	1,0	r.a	**Cattepoelseweg**	Deelenseweg N803	164
15:00	14:54	36,4	112,8		feed	Cattepoelseweg		167
15:01	14:55	35,4	113,8	1,6	Gem. in	**Arnhem**	Cattepoelseweg	168
15:01	14:55	35,3	113,9		r.aanh	**Cattepoelseweg**		169
15:01	14:55	35,1	114,0		feed end	Cattepoelseweg		170
15:01	14:55	35,1	114,1	0,3	r.a	**Beethovenlaan**	Cattepoelseweg	171
15:02	14:55	35,0	114,1		paaltje	Links en Rechts		173
15:02	14:56	34,8	114,4	0,3	l.a	**Kluizeweg**	Kluizeweg	180
15:02	14:56	34,7	114,5		smal.l	Versmalling		181
15:02	14:56	34,4	114,7		r.aanh	**Fietspad volgen**	Kluizeweg	182
15:03	14:56	34,3	114,9		r.aanh	**Wagnerlaan**	Wagnerlaan	183
15:03	14:57	33,9	115,3	0,8	let op	**Vluchtheuvelzuil**		185
15:03	14:57	33,9	115,3		vkl.r.a	**Apeldoornseweg**	Apeldoornseweg	186
15:04	14:58	33,2	116,0	0,7	let op	**Vluchtheuvelzuil**		191
15:04	14:58	33,2	116,0		r.a	**Sonsbeekweg**	Apeldoornseweg	192
15:04	14:58	32,9	116,3		l.aanh	**Linker structuur**	De la Reijstraat	193
15:05	14:58	32,8	116,4	0,4	r.a	**Zijpendaalseweg**	Zijpendaalseweg	194
15:05	14:59	32,4	116,8		F. pass 2	**2e Finishpassage**	Burgemeestersplein	197
15:05	14:59	32,2	117,0	0,6	let op	**Vluchtheuvelzuil**		198
15:06	14:59	32,0	117,2	0,2	let op	**Vluchtheuvelzuil**		201
15:08	15:01	30,3	118,9	1,8	r.a	**Schelmseweg**	Schelmseweg	206
15:08	15:02	29,9	119,3		middenb	Schelmseweg		207
15:08	15:02	29,8	119,3	0,4	l.a	**Deelenseweg N803**	Schelmseweg	208
15:10	15:03	28,8	120,4	1,0	r.a	**Cattepoelseweg**	Deelenseweg N803	209
15:10	15:04	28,3	120,9		feed	Cattepoelseweg		212
15:12	15:05	27,3	121,9	1,6	Gem. in	**Arnhem**	Cattepoelseweg	213
15:12	15:05	27,2	122,0		r.aanh	**Cattepoelseweg**		214
15:12	15:05	27,0	122,1		feed end	Cattepoelseweg		215
15:12	15:05	27,0	122,2	0,3	r.a	**Beethovenlaan**	Cattepoelseweg	216
15:12	15:05	26,9	122,2		paaltje	Links en Rechts		218
15:12	15:06	26,7	122,5	0,3	l.a	**Kluizeweg**	Kluizeweg	225
15:13	15:06	26,6	122,6		smal.l	Versmalling		226
15:13	15:06	26,3	122,8		r.aanh	**Fietspad volgen**	Kluizeweg	227
15:13	15:06	26,2	123,0		r.aanh	**Wagnerlaan**	Wagnerlaan	228
15:14	15:07	25,8	123,4	0,8	let op	**Vluchtheuvelzuil**		230
15:14	15:07	25,8	123,4		vkl.r.a	**Apeldoornseweg**	Apeldoornseweg	231
15:15	15:08	25,1	124,1	0,7	let op	**Vluchtheuvelzuil**		236
15:15	15:08	25,1	124,1		r.a	**Sonsbeekweg**	Apeldoornseweg	237
15:15	15:08	24,8	124,4		l.aanh	**Linker structuur**	De la Reijstraat	238
15:15	15:08	24,7	124,5	0,4	r.a	**Zijpendaalseweg**	Zijpendaalseweg	239
15:16	15:09	24,3	124,9		F. pass 3	**3e Finishpassage**	Burgemeestersplein	242

15:16	15:09	24,1	125,1	0,6	let op	**Vluchtheuvelzuil**		243
15:16	15:09	23,9	125,3	0,2	let op	**Vluchtheuvelzuil**		246
15:18	15:11	22,2	127,0	1,8	r.a	**Schelmseweg**	Schelmseweg	251
15:19	15:12	21,8	127,4		middenb	Schelmseweg		252
15:19	15:12	21,7	127,4	0,4	l.a	**Deelenseweg N803**	Schelmseweg	253
15:20	15:13	20,7	128,5	1,0	r.a	**Cattepoelseweg**	Deelenseweg N803	254
15:21	15:14	20,2	129,0		feed	Cattepoelseweg		257
15:22	15:15	19,2	130,0	1,6	Gem. in	**Arnhem**	Cattepoelseweg	258
15:22	15:15	19,1	130,1		r.aanh	**Cattepoelseweg**		259
15:23	15:15	18,9	130,2		feed end	Cattepoelseweg		260
15:23	15:15	18,9	130,3	0,3	r.a	**Beethovenlaan**	Cattepoelseweg	261
15:23	15:15	18,8	130,3		paaltje	Links en Rechts		263
15:23	15:16	18,6	130,6	0,3	l.a	**Kluizeweg**	Kluizeweg	270
15:23	15:16	18,5	130,7		smal.l	Versmalling		271
15:23	15:16	18,2	130,9		r.aanh	**Fietspad volgen**	Kluizeweg	272
15:24	15:16	18,1	131,1		r.aanh	**Wagnerlaan**	Wagnerlaan	273
15:24	15:17	17,7	131,5	0,8	let op	**Vluchtheuvelzuil**		275
15:24	15:17	17,7	131,5		vkl.r.a	**Apeldoornseweg**	Apeldoornseweg	276
15:25	15:18	17,0	132,2	0,7	let op	**Vluchtheuvelzuil**		281
15:25	15:18	17,0	132,2		r.a	**Sonsbeekweg**	Apeldoornseweg	282
15:25	15:18	16,7	132,5		l.aanh	**Linker structuur**	De la Reijstraat	283
15:26	15:18	16,6	132,6	0,4	r.a	**Zijpendaalseweg**	Zijpendaalseweg	284
15:26	15:19	16,2	133,0		F. pass 4	**4e Finishpassage**	Burgemeestersplein	287
15:26	15:19	16,0	133,2	0,6	let op	**Vluchtheuvelzuil**		288
15:27	15:19	15,8	133,4	0,2	let op	**Vluchtheuvelzuil**		291
15:28	15:20	15,1	134,0	0,6	gk.	Red Bull KM		295
15:29	15:21	14,1	135,1	1,1	let op	**Red Bull KM end**	fietspad	296
15:29	15:21	14,1	135,1	0,1	r.a	**Schelmseweg**	Schelmseweg	297
15:29	15:22	13,7	135,5		middenb	Schelmseweg		298
15:29	15:22	13,6	135,5	0,4	l.a	**Deelenseweg N803**	Schelmseweg	299
15:31	15:23	12,6	136,6	1,0	r.a	**Cattepoelseweg**	Deelenseweg N803	300
15:32	15:24	12,1	137,1		feed	Cattepoelseweg		303
15:33	15:25	11,1	138,1	1,6	Gem. in	**Arnhem**	Cattepoelseweg	304
15:33	15:25	11,0	138,2		r.aanh	**Cattepoelseweg**		305
15:33	15:25	10,8	138,3		feed end	Cattepoelseweg		306
15:33	15:26	10,8	138,4	0,3	r.a	**Beethovenlaan**	Cattepoelseweg	307
15:33	15:26	10,7	138,4		paaltje	Links en Rechts		309
15:34	15:26	10,5	138,7	0,3	l.a	**Kluizeweg**	Kluizeweg	316
15:34	15:26	10,4	138,8		smal.l	Versmalling		317
15:34	15:26	10,1	139,0		r.aanh	**Fietspad volgen**	Kluizeweg	318
15:34	15:27	10,0	139,2		r.aanh	**Wagnerlaan**	Wagnerlaan	319
15:35	15:27	9,6	139,6	0,8	let op	**Vluchtheuvelzuil**		321
15:35	15:27	9,6	139,6		vkl.r.a	**Apeldoornseweg**	Apeldoornseweg	322
15:36	15:28	8,9	140,3	0,7	let op	**Vluchtheuvelzuil**		327
15:36	15:28	8,9	140,3		r.a	**Sonsbeekweg**	Apeldoornseweg	328
15:36	15:28	8,6	140,6		l.aanh	**Linker structuur**	De la Reijstraat	329
15:36	15:28	8,5	140,7	0,4	r.a	**Zijpendaalseweg**	Zijpendaalseweg	330
15:37	15:29	8,1	141,1		F. pass 5	**5e Finishpassage**	Burgemeestersplein	333
15:37	15:29	7,9	141,3	0,6	let op	**Vluchtheuvelzuil**		334
15:37	15:29	7,7	141,5	0,2	let op	**Vluchtheuvelzuil**		337
15:39	15:32	6,0	143,2	1,8	r.a	**Schelmseweg**	Schelmseweg	342
15:40	15:32	5,6	143,6		middenb	Schelmseweg		343
15:40	15:32	5,5	143,6	0,4	l.a	**Deelenseweg N803**	Schelmseweg	344
15:41	15:33	4,5	144,7	1,0	r.a	**Cattepoelseweg**	Deelenseweg N803	345
15:42	15:34	4,0	145,2		feed	Cattepoelseweg		348
15:43	15:35	3,0	146,2	1,6	Gem. in	**Arnhem**	Cattepoelseweg	349
15:44	15:35	2,9	146,3		r.aanh	**Cattepoelseweg**		350
15:44	15:36	2,7	146,4		feed end	Cattepoelseweg		351
15:44	15:36	2,7	146,5	0,3	r.a	**Beethovenlaan**	Cattepoelseweg	352
15:44	15:36	2,6	146,5		paaltje	Links en Rechts		354
15:44	15:36	2,4	146,8	0,3	l.a	**Kluizeweg**	Kluizeweg	361
15:44	15:36	2,3	146,9		smal.l	Versmalling		362

15:45	15:36	2,0		147,1		r.aanh	**Fietspad volgen**	Kluizeweg	363
15:45	15:37	1,9		147,3		r.aanh	**Wagnerlaan**	Wagnerlaan	364
15:45	15:37	1,5		147,7	0,8	let op	**Vluchtheuvelzuil**		366
15:45	15:37	1,5		147,7		vkl.r.a	**Apeldoornseweg**	Apeldoornseweg	367
15:46	15:38	1,0		148,2		finalkm			370
15:46	15:38	0,8		148,4	0,8	let op	**Vluchtheuvelzuil**		373
15:46	15:38	0,8		148,4		let op	**Afleiding Rechtdoor**	Apeldoornseweg	373-1
15:46	15:38	0,8		148,4		r.a	**Sonsbeekweg**	Apeldoornseweg	374
15:47	15:38	0,5		148,7		l.aanh	**Linker structuur**	De la Reijstraat	375
15:47	15:39	0,4		148,8	0,4	r.a	**Zijpendaalseweg**	Zijpendaalseweg	376
15:47	15:39	0,0		149,2	0,4	finish	Zijpendaalseweg	Burgemeestersplein	378

STAGE 5 — WOMEN
RACE SCHEDULES

Eneco Tour Stage 5 Arnhem Women V3 x9

Definitief

doorkomsttijd		Km to go	vertrek 12:35				Afstand 81,0 km		Zondag 18 oktober 2026	
km/u 40	km/u 42		plaats	gereden km's	tussen afstand	richting	OMSCHRIJVING	Kruisende weg		Punt
12:35	12:35	2,8	Arnhem	0,0		S.NEUT	Zijpendaalseweg	Burgemeestersplein		a
12:35	12:35	2,6		0,2	0,2	let op	**Vluchtheuvelzuil**			c
12:35	12:35	2,4		0,4	0,2	let op	**Vluchtheuvelzuil**			f
12:38	12:38	0,6		2,1	1,8	r.a	**Schelmseweg**	Schelmseweg		k
12:38	12:38	0,2		2,5		middenb	Schelmseweg			l
12:38	12:38	0,2		2,6	0,4	l.a	**Deelenseweg N803**	Schelmseweg		m
12:39	12:38	78,2		0,0		START	200m na Einde bebouwde kom Arnhem			1
12:40	12:40	77,4		0,8	0,8	r.a	**Cattepoelseweg**	Deelenseweg N803		2
12:42	12:42	75,9		2,4	1,6	Gem. in	**Arnhem**	Cattepoelseweg		3
12:42	12:42	75,8		2,4		r.aanh	**Cattepoelseweg**			4
12:43	12:42	75,6		2,6	0,3	r.a	**Beethovenlaan**	Cattepoelseweg		5
12:43	12:42	75,6		2,7		paaltje	Links en Rechts			7
12:43	12:43	75,3		3,0	0,3	l.a	**Kluizeweg**	Kluizeweg		14
12:43	12:43	75,2		3,0		smal.l	Versmalling			15
12:44	12:43	74,9		3,3		r.aanh	**Fietspad**	Kluizeweg		16
12:44	12:43	74,8		3,5		r.aanh	**Wagnerlaan**	Wagnerlaan		17
12:44	12:44	74,4		3,8	0,8	let op	**Vluchtheuvelzuil**			18
12:44	12:44	74,4		3,9		vkl.r.a	**Apeldoornseweg**	Apeldoornseweg		19
12:46	12:45	73,7		4,6	0,7	let op	**Vluchtheuvelzuil**			24
12:46	12:45	73,7		4,6		r.a	**Sonsbeekweg**	Apeldoornseweg		25
12:46	12:45	73,4		4,8		l.aanh	**Linker structuur**	De la Reijstraat		26
12:46	12:46	73,3		5,0	0,4	vkl.r.a	**Zijpendaalseweg**	Zijpendaalseweg		27

ronde 2

12:47	12:46	72,7	5,5	0,6	let op	**Vluchtheuvelzuil**		31
12:47	12:47	72,5	5,7	0,2	let op	**Vluchtheuvelzuil**		34
12:50	12:49	70,8	7,5	1,8	r.a	**Schelmseweg**	Schelmseweg	39
12:50	12:50	70,4	7,9		middenb	Schelmseweg		40
12:51	12:50	70,3	7,9	0,4	l.a	**Deelenseweg N803**	Schelmseweg	41
12:52	12:51	69,3	8,9	1,0	r.a	**Cattepoelseweg**	Deelenseweg N803	42
12:54	12:53	67,8	10,5	1,6	Gem. in	**Arnhem**	Cattepoelseweg	43
12:54	12:54	67,7	10,5		r.aanh	**Cattepoelseweg**		44
12:55	12:54	67,5	10,7	0,3	r.a	**Beethovenlaan**	Cattepoelseweg	45
12:55	12:54	67,5	10,8		paaltje	Links en Rechts		47
12:55	12:54	67,2	11,1	0,3	l.a	**Kluizeweg**	Kluizeweg	54
12:55	12:54	67,1	11,1		smal.l	Versmalling		55
12:56	12:55	66,8	11,4		r.aanh	**Fietspad**	Kluizeweg	56
12:56	12:55	66,7	11,6		r.aanh	**Wagnerlaan**	Wagnerlaan	57
12:57	12:55	66,3	11,9	0,8	let op	**Vluchtheuvelzuil**		58
12:57	12:56	66,3	12,0		vkl.r.a	**Apeldoornseweg**	Apeldoornseweg	59
12:58	12:57	65,6	12,7	0,7	let op	**Vluchtheuvelzuil**		64
12:58	12:57	65,6	12,7		r.a	**Sonsbeekweg**	Apeldoornseweg	65
12:58	12:57	65,3	12,9		l.aanh	**Linker structuur**	De la Reijstraat	66
12:58	12:57	65,2	13,1	0,4	vkl.r.a	**Zijpendaalseweg**	Zijpendaalseweg	67

ronde 3

12:59	12:58	64,6	13,6	0,6	let op	**Vluchtheuvelzuil**		71
12:59	12:58	64,4	13,8	0,2	let op	**Vluchtheuvelzuil**		74
13:02	13:01	62,7	15,6	1,8	r.a	**Schelmseweg**	Schelmseweg	79
13:03	13:01	62,3	16,0		middenb	Schelmseweg		80
13:03	13:01	62,2	16,0	0,4	l.a	**Deelenseweg N803**	Schelmseweg	81
13:04	13:03	61,2	17,0	1,0	r.a	**Cattepoelseweg**	Deelenseweg N803	82
13:07	13:05	59,7	18,6	1,6	Gem. in	**Arnhem**	Cattepoelseweg	83
13:07	13:05	59,6	18,6		r.aanh	**Cattepoelseweg**		84
13:07	13:05	59,4	18,8	0,3	r.a	**Beethovenlaan**	Cattepoelseweg	85

13:07	13:05	59,3	18,9		paaltje	Links en Rechts			87
13:07	13:06	59,1	19,2	0,3	l.a	**Kluizeweg**	Kluizeweg		94
13:08	13:06	59,0	19,2		smal.l	Versmalling			95
13:08	13:06	58,7	19,5		r.aanh	**Fietspad**	Kluizeweg		96
13:08	13:07	58,6	19,7		r.aanh	**Wagnerlaan**	Wagnerlaan		97
13:09	13:07	58,2	20,0	0,8	let op	**Vluchtheuvelzuil**			98
13:09	13:07	58,2	20,1		vkl.r.a	**Apeldoornseweg**	Apeldoornseweg		99
13:10	13:08	57,5	20,8	0,7	let op	**Vluchtheuvelzuil**			104
13:10	13:08	57,5	20,8		r.a	**Sonsbeekweg**	Apeldoornseweg		105
13:10	13:09	57,2	21,0		l.aanh	**Linker structuur**	De la Reijstraat		106
13:10	13:09	57,1	21,2	0,4	vkl.r.a	**Zijpendaalseweg**	Zijpendaalseweg		107
ronde 4									
13:11	13:10	56,5	21,7	0,6	let op	**Vluchtheuvelzuil**			111
13:12	13:10	56,3	21,9	0,2	let op	**Vluchtheuvelzuil**			114
13:14	13:12	54,6	23,7	1,8	r.a	**Schelmseweg**	Schelmseweg		119
13:15	13:13	54,2	24,1		middenb	Schelmseweg			120
13:15	13:13	54,1	24,1	0,4	l.a	**Deelenseweg N803**	Schelmseweg		121
13:16	13:14	53,1	25,1	1,0	r.a	**Cattepoelseweg**	Deelenseweg N803		122
13:19	13:17	51,6	26,7	1,6	Gem. in	**Arnhem**	Cattepoelseweg		123
13:19	13:17	51,5	26,7		r.aanh	**Cattepoelseweg**			124
13:19	13:17	51,3	26,9	0,3	r.a	**Beethovenlaan**	Cattepoelseweg		125
13:19	13:17	51,2	27,0		paaltje	Links en Rechts			127
13:20	13:17	51,0	27,3	0,3	l.a	**Kluizeweg**	Kluizeweg		134
13:20	13:18	50,9	27,3		smal.l	Versmalling			135
13:20	13:18	50,6	27,6		r.aanh	**Fietspad**	Kluizeweg		136
13:20	13:18	50,5	27,8		r.aanh	**Wagnerlaan**	Wagnerlaan		137
13:21	13:19	50,1	28,1	0,8	let op	**Vluchtheuvelzuil**			138
13:21	13:19	50,1	28,2		vkl.r.a	**Apeldoornseweg**	Apeldoornseweg		139
13:22	13:20	49,4	28,9	0,7	let op	**Vluchtheuvelzuil**			144
13:22	13:20	49,4	28,9		r.a	**Sonsbeekweg**	Apeldoornseweg		145
13:22	13:20	49,1	29,1		l.aanh	**Linker structuur**	De la Reijstraat		146
13:23	13:20	49,0	29,3	0,4	vkl.r.a	**Zijpendaalseweg**	Zijpendaalseweg		147
ronde 5									
13:23	13:21	48,4	29,8	0,6	let op	**Vluchtheuvelzuil**			151
13:24	13:21	48,2	30,0	0,2	let op	**Vluchtheuvelzuil**			154
13:26	13:24	46,5	31,8	1,8	r.a	**Schelmseweg**	Schelmseweg		159
13:27	13:24	46,1	32,2		middenb	Schelmseweg			160
13:27	13:24	46,0	32,2	0,4	l.a	**Deelenseweg N803**	Schelmseweg		161
13:28	13:26	45,0	33,2	1,0	r.a	**Cattepoelseweg**	Deelenseweg N803		162
13:29	13:27	44,5	33,8		feed	Cattepoelseweg			165
13:31	13:28	43,5	34,8	1,6	Gem. in	**Arnhem**	Cattepoelseweg		166
13:31	13:28	43,4	34,9		r.aanh	**Cattepoelseweg**			167
13:31	13:28	43,2	35,0		feed end	Cattepoelseweg			168
13:31	13:29	43,2	35,0	0,3	r.a	**Beethovenlaan**	Cattepoelseweg		169
13:31	13:29	43,1	35,1		paaltje	Links en Rechts			171
13:32	13:29	42,9	35,4	0,3	l.a	**Kluizeweg**	Kluizeweg		178
13:32	13:29	42,8	35,4		smal.l	Versmalling			179
13:32	13:29	42,5	35,7		r.aanh	**Fietspad**	Kluizeweg		180
13:32	13:30	42,4	35,9		r.aanh	**Wagnerlaan**	Wagnerlaan		181
13:33	13:30	42,0	36,2	0,8	let op	**Vluchtheuvelzuil**			182
13:33	13:30	42,0	36,3		vkl.r.a	**Apeldoornseweg**	Apeldoornseweg		183
13:34	13:31	41,3	37,0	0,7	let op	**Vluchtheuvelzuil**			188
13:34	13:31	41,3	37,0		r.a	**Sonsbeekweg**	Apeldoornseweg		189
13:35	13:32	41,0	37,2		l.aanh	**Linker structuur**	De la Reijstraat		190
13:35	13:32	40,9	37,4	0,4	vkl.r.a	**Zijpendaalseweg**	Zijpendaalseweg		191
ronde 6									
13:36	13:33	40,3	37,9	0,6	let op	**Vluchtheuvelzuil**			195
13:36	13:33	40,1	38,1	0,2	let op	**Vluchtheuvelzuil**			198
13:38	13:35	38,4	39,9	1,8	r.a	**Schelmseweg**	Schelmseweg		203
13:39	13:36	38,0	40,3		middenb	Schelmseweg			204
13:39	13:36	37,9	40,3	0,4	l.a	**Deelenseweg N803**	Schelmseweg		205
13:41	13:37	36,9	41,3	1,0	r.a	**Cattepoelseweg**	Deelenseweg N803		206

13:41	13:38	36,4	41,9		feed	Cattepoelseweg		207
13:43	13:40	35,4	42,9	1,6	Gem. in	**Arnhem**	Cattepoelseweg	208
13:43	13:40	35,3	43,0		r.aanh	**Cattepoelseweg**		209
13:43	13:40	35,1	43,1		feed end	Cattepoelseweg		210
13:43	13:40	35,1	43,1	0,3	r.a	**Beethovenlaan**	Cattepoelseweg	211
13:43	13:40	35,0	43,2		paaltje	Links en Rechts		213
13:44	13:41	34,8	43,5	0,3	l.a	**Kluizeweg**	Kluizeweg	220
13:44	13:41	34,7	43,5		smal.l	Versmalling		221
13:44	13:41	34,4	43,8		r.aanh	**Fietspad**	Kluizeweg	222
13:45	13:41	34,3	44,0		r.aanh	**Wagnerlaan**	Wagnerlaan	223
13:45	13:42	33,9	44,3	0,8	let op	**Vluchtheuvelzuil**		224
13:45	13:42	33,9	44,4		vkl.r.a	**Apeldoornseweg**	Apeldoornseweg	225
13:46	13:43	33,2	45,1	0,7	let op	**Vluchtheuvelzuil**		230
13:46	13:43	33,2	45,1		r.a	**Sonsbeekweg**	Apeldoornseweg	231
13:47	13:43	32,9	45,3		l.aanh	**Linker structuur**	De la Reijstraat	232
13:47	13:43	32,8	45,5	0,4	vkl.r.a	**Zijpendaalseweg**	Zijpendaalseweg	233
ronde 7								
13:48	13:44	32,2	46,0	0,6	let op	**Vluchtheuvelzuil**		237
13:48	13:45	32,0	46,3	0,2	let op	**Vluchtheuvelzuil**		240
13:51	13:47	30,3	48,0	1,8	r.a	**Schelmseweg**	Schelmseweg	245
13:51	13:48	29,9	48,4		middenb	Schelmseweg		246
13:51	13:48	29,8	48,4	0,4	l.a	**Deelenseweg N803**	Schelmseweg	247
13:53	13:49	28,8	49,4	1,0	r.a	**Cattepoelseweg**	Deelenseweg N803	248
13:54	13:50	28,3	50,0		feed	Cattepoelseweg		249
13:55	13:51	27,3	51,0	1,6	Gem. in	**Arnhem**	Cattepoelseweg	250
13:55	13:51	27,2	51,1		r.aanh	**Cattepoelseweg**		251
13:55	13:52	27,0	51,2		feed end	Cattepoelseweg		252
13:56	13:52	27,0	51,2	0,3	r.a	**Beethovenlaan**	Cattepoelseweg	253
13:56	13:52	26,9	51,3		paaltje	Links en Rechts		255
13:56	13:52	26,7	51,6	0,3	l.a	**Kluizeweg**	Kluizeweg	262
13:56	13:52	26,6	51,6		smal.l	Versmalling		263
13:57	13:53	26,3	51,9		r.aanh	**Fietspad**	Kluizeweg	264
13:57	13:53	26,2	52,1		r.aanh	**Wagnerlaan**	Wagnerlaan	265
13:57	13:53	25,8	52,4	0,8	let op	**Vluchtheuvelzuil**		266
13:57	13:53	25,8	52,5		vkl.r.a	**Apeldoornseweg**	Apeldoornseweg	267
13:58	13:54	25,1	53,2	0,7	let op	**Vluchtheuvelzuil**		272
13:58	13:54	25,1	53,2		r.a	**Sonsbeekweg**	Apeldoornseweg	273
13:59	13:55	24,8	53,4		l.aanh	**Linker structuur**	De la Reijstraat	274
13:59	13:55	24,7	53,6	0,4	vkl.r.a	**Zijpendaalseweg**	Zijpendaalseweg	275
ronde 8								
14:00	13:56	24,1	54,1	0,6	let op	**Vluchtheuvelzuil**		279
14:00	13:56	23,9	54,4	0,2	let op	**Vluchtheuvelzuil**		282
14:01	13:57	23,2	55,0	0,6	gk.	Red Bull km Start		286
14:03	13:58	22,2	56,0	1,0	let op	**Red Bull km END**		287
14:03	13:59	22,2	56,1	0,2	r.a	**Schelmseweg**	Schelmseweg	289
14:03	13:59	21,8	56,5		middenb	Schelmseweg		290
14:03	13:59	21,7	56,5	0,4	l.a	**Deelenseweg N803**	Schelmseweg	291
14:05	14:01	20,7	57,5	1,0	r.a	**Cattepoelseweg**	Deelenseweg N803	292
14:07	14:03	19,2	59,1	1,6	Gem. in	**Arnhem**	Cattepoelseweg	294
14:07	14:03	19,1	59,2		r.aanh	**Cattepoelseweg**		295
14:08	14:03	18,9	59,3	0,3	r.a	**Beethovenlaan**	Cattepoelseweg	296
14:08	14:03	18,8	59,4		paaltje	Links en Rechts		298
14:08	14:04	18,6	59,7	0,3	l.a	**Kluizeweg**	Kluizeweg	305
14:08	14:04	18,5	59,7		smal.l	Versmalling		306
14:09	14:04	18,2	60,0		r.aanh	**Fietspad**	Kluizeweg	307
14:09	14:04	18,1	60,2		r.aanh	**Wagnerlaan**	Wagnerlaan	308
14:09	14:05	17,7	60,5	0,8	let op	**Vluchtheuvelzuil**		309
14:10	14:05	17,7	60,6		vkl.r.a	**Apeldoornseweg**	Apeldoornseweg	310
14:11	14:06	17,0	61,3	0,7	let op	**Vluchtheuvelzuil**		315
14:11	14:06	17,0	61,3		r.a	**Sonsbeekweg**	Apeldoornseweg	316
14:11	14:06	16,7	61,5		l.aanh	**Linker structuur**	De la Reijstraat	317
14:11	14:07	16,6	61,7	0,4	vkl.r.a	**Zijpendaalseweg**	Zijpendaalseweg	318

ronde 9									
14:12	14:07	16,0		62,2	0,6	let op	**Vluchtheuvelzuil**		322
14:12	14:08	15,8		62,5	0,2	let op	**Vluchtheuvelzuil**		325
14:15	14:10	14,1		64,2	1,8	r.a	**Schelmseweg**	Schelmseweg	330
14:15	14:11	13,7		64,6		middenb	Schelmseweg		331
14:16	14:11	13,6		64,6	0,4	l.a	**Deelenseweg N803**	Schelmseweg	332
14:17	14:12	12,6		65,6	1,0	r.a	**Cattepoelseweg**	Deelenseweg N803	333
14:19	14:14	11,1		67,2	1,6	Gem. in	**Arnhem**	Cattepoelseweg	334
14:20	14:15	11,0		67,3		r.aanh	**Cattepoelseweg**		335
14:20	14:15	10,8		67,4	0,3	r.a	**Beethovenlaan**	Cattepoelseweg	336
14:20	14:15	10,7		67,5		paaltje	Links en Rechts		338
14:20	14:15	10,5		67,8	0,3	l.a	**Kluizeweg**	Kluizeweg	345
14:20	14:15	10,4		67,8		smal.l	Versmalling		346
14:21	14:16	10,1		68,1		r.aanh	**Fietspad**	Kluizeweg	347
14:21	14:16	10,0		68,3		r.aanh	**Wagnerlaan**	Wagnerlaan	348
14:22	14:17	9,6		68,6	0,8	let op	**Vluchtheuvelzuil**		349
14:22	14:17	9,6		68,7		vkl.r.a	**Apeldoornseweg**	Apeldoornseweg	350
14:22	14:17	9,1		69,1		finalkm	Last KM		353
14:23	14:18	8,9		69,4	0,8	let op	**Vluchtheuvelzuil**		356
14:23	14:18	8,9		69,4		let op	**Afleiding Rechtdoor**	Apeldoornseweg	356-1
14:23	14:18	8,9		69,4		r.a	**Sonsbeekweg**	Apeldoornseweg	357
14:23	14:18	8,6		69,6		l.aanh	**Linker structuur**	De la Reijstraat	358
14:23	14:18	8,5		69,8	0,4	r.a	**Zijpendaalseweg**	Zijpendaalseweg	359
14:24	14:19	8,1		70,1	0,4	finish	Zijpendaalseweg	Burgemeestersplein	361
ronde 10									

STAGE 5 — NOTES

PART 3
TECHNICAL & REGULATIONS

Alpecin
HAIR BOOSTER
decceuninck
CANYON
velo

KEY CONTACT INFORMATION

Technical, safety, medical and officiating contacts for the event. Contacts are completed as appointments are confirmed.

RACE MANAGEMENT TEAM

Role	Name	Phone / e-mail
Event Director	Linda Bomhof	+31 6 13638440, Linda@tigevents.nl
Race Director — men's race	Nelie Schouten	+31 6 25006431
Race Director — women's race	Thijs Rondhuis	+31 6 22900131
Event Operations	Tom Wennekes	+31 6 42278000, Tom@tigevents.nl

TECHNICAL & SAFETY TEAM

Function	Name	Phone
Safety Managers	Thijs Rondhuis; Nelie Schouten	+31 6 22900131; +31 6 25006431
Police Officer — Ede & Arnhem	Randy Missant	+31 6 29409585
Police Officer — Sittard	Eddy Meesen	+31 6 29560139
Safe Cycling — protection obstacles	Marcus Learum; Malin Lahn Flor	+47 94787970; +47 98460530
Marshals	Chris Gras; Rieks Poelman	+31 6 23668800; +31 6 21541681
Coordinator Drivers & Cars	Chris Gelderblom	+31 6 29486107
Coordinator Permanence	Marjo Nijmeijer	+31 6 41135449
Coordinator Hotels	Mandy Koopman	+31 6 40310039
Medical Team	Guusje Vrehen	+31 6 29054574
Round doctor — men	Kevin van Barneveld	+31 6 21230446
Round doctor — women (Sat & Sun)	Kees Olthof	+31 6 21304865
Anti-Doping	Jan Nijmeijer	+31 6 21283156
Press Officer & Communication	Simon Keijzer	+31 6 54754405
Timing & Results	Paolo Orestilli (Evo Data)	+39 0521 1406906

OFFICIALS (COMMISSAIRES & JUDGES)

Role	Men — Eneco Tour	Women — Eneco Tour
President of the Commissaires Panel	Séverine Jamain	Miguel Echezortu Sanz
Commissaire 2	Erwin Kistemaker	Koos Feiken
Commissaire 3	Eric Follon (B)	Wilfred Haan
Commissaire 4	Jeroen van Summeren	Koos Feiken
Radio tour	Simone Manders	John Vingerling
Finish Judge	Kevin Gelens	Franklin van Rooy
Announcer	Erik Jager Jannes Mulder	Jannes Mulder Erik Jager
Moto Marshal	Patrick Knoben	Patrick Knoben (Wed/Fri); Gerben Kroeze (Sat/Sun)
Moto Marshal (rider)	Geert-Jan van Kessel	Melcher Dekker
Moto Commissaire	Karlien Duyssens (B)	Arnold van Herk
Moto Commissaire (rider)	Pieter Moes	Michiel de Ruijter
Radio equipment	Bram Dijkhuis	Patricia Bijl-May
Broom wagon	Patrick Knoben	Hielke Haanstra



SPECIFIC RACE REGULATIONSLATIONS

ARTICLE 1. ORGANISATION

The Eneco Tour is organised by TIG Sports & Events under the regulations of the Union Cycliste Internationale (UCI). It takes place from Tuesday 13 to Sunday 18 October 2026 and consists of a prologue and five stages. The Eneco Tour is registered as a class 2.1 event on the UCI Europe Tour calendar.

ARTICLE 2. PARTICIPATION

The event is open to UCI WorldTeams, UCI ProTeams and UCI Continental Teams.
A maximum of 20 teams take part.
Each team consists of a maximum of 6 and a minimum of 4 riders. By entering, participating in or being present at the event, each team, each of its members and, more generally, each accredited person confirms that they accept all of the provisions of these regulations and undertake to comply with them.

ARTICLE 3. PERMANENCE

The permanence (welcome desk) is located at Sportcampus Zuiderpark, Den Haag (/// eats.stem.twig) and opens on Monday 12 October. Team officials collect their team's race numbers here. Team registration takes place on the same day: women's teams 14:30–15:30 and men's teams 15:45–16:45. The sports directors' meetings and commissaires' meetings are held the same afternoon, separately for the women's and men's races; the full schedule with exact times is given in the pre-race timetable (Part 1). For the individual stages, the start and finish details are given on the relevant stage page.

ARTICLE 4. GENERAL INDIVIDUAL CLASSIFICATION

The general individual classification is established by adding together the times recorded in each of the five stages and the prologue. In the event of a tie, the hundredths of a second recorded during the time trials are taken into account to split the riders. In case of a further tie, the finishing positions obtained at each stage are added together, and the rider with the lower total takes the better position. If a tie remains, the finishing position obtained during the previous stage splits the riders. The leader of the general individual classification after each stage wears the orange leader's jersey.

ARTICLE 5. POINTS CLASSIFICATION

The general points classification is established by adding up the points earned in each stage. In all individual stages the first fifteen ranked riders are awarded points on the following scale: 25, 20, 16, 14, 12, 10, 9, 8, 7, 6, 5, 4, 3, 2, 1.
No points are awarded at intermediate sprints. The Red Bull Kilometer, the sole intermediate sprint on stages 1, 3, 4 and 5, awards bonus seconds only (see Article 9 and the Red Bull Kilometer page in Part 1). In the event of a tie, the following criteria apply in order: (1) the number of stage wins; (2) the position in the general individual classification on time. The leader of the points classification after each stage wears the blue leader's jersey. Riders must finish the Eneco Tour to be eligible for the points classification prizes.

ARTICLE 6. BEST YOUNG RIDER CLASSIFICATION

The best young rider classification is contested only by riders born on or after 1 January 2004 (under-23, in line with the

UCI age category). The highest-placed eligible rider in the general classification is the leader of the young rider classification. The leader after each stage wears the white leader's jersey.

ARTICLE 7. COMBATIVITY CLASSIFICATION

The winner of the combativity classification is determined daily by the organisation. The assessment takes place at a fixed moment 10 kilometres before the finish. On the basis of each rider's fighting spirit and racing conduct, the organisation decides who wins the combativity classification for that day.

ARTICLE 8. TEAM CLASSIFICATION

In accordance with article 2.6.013 of the UCI Regulations, a team classification is established for each stage and for the general classification. The team time for each stage is obtained by adding together the times of the best three riders of each team; in the event of a tie, the sum of the placings of the best three riders is used, and if teams remain tied, the place of the best-placed rider on the stage decides. The general team classification is the sum of the daily team classifications; ties are resolved by the number of first, second and subsequent places obtained in the daily team classifications, and finally by the general individual classification of the best-placed rider of each team. In accordance with article 2.6.018 of the UCI Regulations, the team classification has no leader's jersey; if required by the organisation, the riders of the leading team wear a distinctive bib number.

ARTICLE 9. TIME BONUSES

Time bonuses are awarded at the finish of the stages, excluding the time trials: 10, 6 and 4 seconds to the first three classified riders. In addition, time bonuses of 6, 4 and 2 seconds are awarded to the first three riders at the Red Bull Kilometer, an intermediate sprint held once in stages 1, 3, 4 and 5 (for both the men's and women's races). The location and counting lap of each Red Bull Kilometer are listed on the dedicated Red Bull Kilometer page in Part 1.

ARTICLE 10. TIME LIMITS

The time limits are: stages 1 and 5: 10%; stages 3 and 4: 15%; prologue and stage 2: 25%. Any exception may be decided by the commissaires' jury after consultation with the race director.

ARTICLE 11. LEADERS' JERSEYS

In accordance with the UCI Regulations (article 2.6.018), the leaders of the classifications wear the distinctive leader's jerseys supplied by the organisation. All classification leaders must wear their leader's jersey: the general individual classification by time (orange), the points classification (blue), the best young rider classification (white) and the combativity classification (red). The team classification has no leader's jersey; if required by the organisation, the riders of the leading team wear a distinctive bib number. The leader's jerseys may carry rectangular advertising strips bearing the team's name within the limits set by the UCI Regulations. The order of priority of the leaders' jerseys is: orange (general classification by time), then blue (points), then white (best young rider), then red (combativity). If a rider leads more than one classification, he wears only the jersey highest in this order; the other jerseys are then worn by the next-placed rider in the relevant classification, unless that rider must wear a world, continental or national champion's jersey. If the leader of a classification does not start a stage, the virtual leader may wear the jersey, subject to the consent of the organisation and the president of the commissaires' panel.

No leader's jersey is worn during the first day (the prologue). Skinsuits are provided to the leaders of the classifications for the time trial in stage 2. The leaders' jerseys must be worn from the pre-stage sign-on until the post-stage press conference; the leader of a classification may attend the official ceremony wearing the jersey of his team.

ARTICLE 12. TIME TRIALS

The prologue and stage 2 are contested as individual time trials, with riders starting at one-minute intervals. The course is open for official reconnaissance and training before the start: in the prologue (The Hague) from 17:00 to 18:00, and in stage 2 (Tilburg) from 09:30 to 10:30. Once the first rider has started, training on the course is prohibited. In stage 2, riders set off in reverse order of the general individual classification at the end of stage 1. In the prologue, teams start in a randomly drawn order and may decide the order among their riders.

ARTICLE 13. STAGES EXPECTED TO FINISH IN A BUNCH SPRINT

The following stages are identified as expected to finish in a bunch sprint: stage 1 (sprint zone starts at 3 km) and stage 5 (sprint zone starts at 3 km). During these stages the UCI sprint-zone protocol for stages expected to finish in bunch sprints applies, and the time-gap calculation is applied as provided for in the protocol. Stages 3 (Watersley) and 4 (Col du VAM) finish uphill and are designated as summit finishes; they are not expected to finish in a bunch sprint, and the last-3 km safety rule (article 2.6.027 of the UCI Regulations) does not apply to these stages.

ARTICLE 14. CEREMONY PROTOCOL – INTERVIEWS

In accordance with article 2.6.018bis of the UCI Regulations, after each stage the following take part in the official award ceremony, in this order: the winner of the stage; the leader of the general individual classification by time (orange jersey); and the leaders of the other classifications — points (blue), best young rider (white) and combativity (red) — with the exception of the team classification. The stage winner and the leader of the general individual classification must also report to the press room.

After the final stage the following take part in the closing ceremony, in this order: the winner of the final stage; the winners of the other classifications, including the team classification; the first three riders of the general individual classification by time; and all riders wearing a leader's jersey. Subject to prior notice to the president of the commissaires' panel, the organisation may modify this order for operational reasons.

ARTICLE 15. ANTI-DOPING CONTROLS

The UCI anti-doping regulations apply in full to the event. In addition, and in conformity with Dutch law, the anti-doping rules of the Dopingautoriteit (Doping Authority Netherlands) apply alongside the UCI regulations. Doping controls are carried out by designated officials at an anti-doping unit located adjacent to the finish of each stage. The organiser reserves the right to refuse riders or teams whose participation would be incompatible with the reputation of the race. The exact location of the anti-doping station is indicated on the venue map of each stage in Part 2.

ARTICLE 16. PENALTIES

The UCI scale of penalties applies. The men's race is also subject to the UCI Yellow Card regulations; these do not apply to the women's race.

ARTICLE 17. DISQUALIFICATION – EXCLUSION

Breaches of these regulations and of the UCI Regulations are penalised by the commissaires' panel in accordance with the UCI scale of penalties. Offences committed on the public road in and around the start and finish areas fall under the authority of the police. The organisation may refuse or exclude a team or a member of its entourage whose conduct seriously harms the image of the event; such a decision is communicated to the team in writing, stating the reasons.

ARTICLE 18. BETTING

In order to avoid any risk of conflict of interest, the teams and each of their members (riders, support staff, coaches, doctors, etc.) are obliged not to engage personally in sports betting relating to the Eneco Tour, either directly or through an intermediary.

ARTICLE 19. UCI CLASSIFICATIONS

In accordance with Chapter X of the UCI Regulations (article 2.10.008), the Eneco Tour awards points for the UCI World Ranking. As a class 1 event, the following scale applies to both the men's and women's races:

Final general classification (places 1–25): 125, 85, 70, 60, 50, 40, 35, 30, 25, 20, 15, 10, 5, 5, 5, then 3 points for places 16 to 25.

Prologue and each stage (places 1–3): 14, 5, 3 points.

Wearing the leader's jersey of the general classification by time: 3 points per stage.

ARTICLE 20. RADIO

Race information is broadcast during the race via the KNWU Radio Tour channel. The men's race uses the Tour channel (KNWU channel 1), 155.9375 MHz. The women's race uses the Tour channel (KNWU channel 2), 155.9125 MHz, on stages that overlap with the men's race.

ARTICLE 21. NEUTRAL TECHNICAL ASSISTANCE

Neutral technical assistance during the stages is provided by Pasion for Cycling, with three cars for both men and women.

ARTICLE 22. ENVIRONMENT AND FEEDING

Designated feed and drink zones and waste zones (green zones) are provided on each stage. Riders may only dispose of their waste, bottles and any other objects within the green zones. The feed zones and green zones are marked on every stage map and are shown in the race schedules in Part 2. Riders and race followers must behave in an environmentally responsible manner in all circumstances (see also Part 1 — Respect the Environment).

SPECIALIZED
Red Bull
GIRO
ABUS
provincie Gelderland
CANYON
FENIX
ZWIFT
deceuninck
SRAM
nimbl

PRIZE MONEY

Prize money follows the UCI minimum prize scale for a class 2.1 event. The prologue and each of the five stages are paid out on the scales below; the general classification (GC) is paid separately and equals 50% of the total cumulative stage and prologue prize money. All amounts in euro.

MEN — CLASS 2.1

Place	Prologue	Stage	General Classification
1	€ 1,490	€ 3,060	€ 8,400
2	€ 730	€ 1,550	€ 4,250
3	€ 370	€ 760	€ 2,085
4	€ 185	€ 385	€ 1,055
5	€ 155	€ 315	€ 865
6	€ 115	€ 225	€ 615
7	€ 115	€ 225	€ 615
8	€ 80	€ 155	€ 425
9	€ 80	€ 155	€ 425
10	€ 40	€ 80	€ 220
11	€ 40	€ 80	€ 220
12	€ 40	€ 80	€ 220
13	€ 40	€ 80	€ 220
14	€ 40	€ 80	€ 220
15	€ 40	€ 80	€ 220
16	€ 40	€ 80	€ 220
17	€ 40	€ 80	€ 220
18	€ 40	€ 80	€ 220
19	€ 40	€ 80	€ 220
20	€ 40	€ 80	€ 220
Total	**€ 3,760**	**€ 7,710**	**€ 21,155**

TOTAL PRIZE MONEY MEN

Total	**€**	**63,465**

WOMEN — CLASS 2.1

Place	Prologue	Stage	General Classification
1	€ 220	€ 370	€ 1,035
2	€ 155	€ 225	€ 640
3	€ 120	€ 155	€ 450
4	€ 110	€ 145	€ 420
5	€ 90	€ 130	€ 370
6	€ 80	€ 115	€ 325
7	€ 80	€ 105	€ 300
8	€ 80	€ 90	€ 265
9	€ 80	€ 90	€ 265
10	€ 80	€ 90	€ 265
11	€ 50	€ 55	€ 165
12	€ 50	€ 55	€ 165
13	€ 50	€ 55	€ 165
14	€ 50	€ 55	€ 165
15	€ 50	€ 55	€ 165
16	€ 35	€ 40	€ 115
17	€ 35	€ 40	€ 115
18	€ 35	€ 40	€ 115
19	€ 35	€ 40	€ 115
20	€ 35	€ 40	€ 115
Total	**€ 1,520**	**€ 1,990**	**€ 5,735**

TOTAL PRIZE MONEY WOMEN

Total	**€**	**17,205**

ELECTRIC CARS IN THE TOUR

The Eneco Tour is proud to run its organisation fleet on electric power. Together with our partner Eneco, we bring the energy transition onto the race route: the vehicles that keep the race moving are electric and charged with clean energy. It is a visible sign that top-level cycling and sustainability belong together.

For us this is more than a logistical choice — it is something we are genuinely proud of and happy to share. As one of the first stage races in the Netherlands to run its organisation cars electric, the Eneco Tour leads by example and shows that a modern race can help drive positive change.

INFORMATION FOR DRIVERS & RADIO USERS

DRIVERS' INSTRUCTIONS

If you are provided with an event vehicle, please treat it as you would your own and keep it clean and tidy throughout.

Collection of vehicles. Unless requested otherwise, all race-convoy vehicles are collected on Monday 12 October, between 09:00 and 12:00, at Papendal, Papendallaan 49, 6816 VD Arnhem. The radio systems are issued here as well. All drivers must be at least 21 years of age and hold a current, clean driving licence; checks are made in advance. You must present your driving licence when collecting your assigned vehicle. Drivers are responsible for their vehicle and vehicles must not be interchanged.

A separate driver's manual, with the detailed instructions and responsibilities for the race convoy, is sent to all drivers and race-convoy staff before the event.

Returning vehicles. Vehicles are to be returned clean and tidy with all rubbish removed. Unless agreed otherwise in advance, vehicles must be returned on Sunday 18 October, between 17:30 and 21:00, to Papendal, Papendallaan 49, 6816 VD Arnhem.

COMMUNICATIONS EQUIPMENT

- All radios are pre-installed in the race-convoy vehicles; no hand-held radios are available.
- The vehicle radios are the responsibility of the assigned driver and must not be interchanged.
- Report any problem with your communications equipment to your manager immediately — do not wait until the start of the stage.
- Convoy vehicle radios are tested in the neutralised section before the start proper of every stage.
- All communication equipment must be handed back at the finish of the final stage or at vehicle return. Failure to return equipment will result in a charge to the individual who signed for it.

ACCREDITATION VISUALS

ACCREDITATIONS

SIGNAGE VISUALS

SAFE CYCLING



VEHICLE ACCREDITATION

KNWU STRIPS

MOTORCYCLE STICKERS

STREAMERS

LOCATION SIGNAGE

DISTANCE MARKERS

COURSE SIGNAGE

DIRECTIONAL SIGNS



INTRODUCTION HOTELS

During the Eneco Tour 2026, the overnight stays will be divided into two parts to reduce travel time.

HOTEL SCHEDULE PER GROUP

PROLOGUE & STAGE 1 – ROTTERDAM AREA

The first overnight stay will take place in the Rotterdam area.

Check-in: Monday, 12 October
Check-out: Wednesday, 14 October

STAGES 2, 3, 4 & 5 – ARNHEM AREA

The second overnight stay will take place in the Arnhem area.

Check-in: Wednesday, 14 October
Check-out: Sunday, 18 October

ROOM ALLOCATION PER TEAM

The organisation will cover hotel costs from 12 to 18 October 2026, up to a fixed number of rooms and room types per team. In the tables below, you will find an overview of the number of rooms and types provided by the organisation for each team.

Additional rooms can be requested and are subject to availability. Any additional rooms will be at the team's own expense.

Mens	Single Rooms	Twin Rooms	Total Rooms
UCI World Tour	5	5	10
UCI Pro Continental	3	5	8
UCI Continental	2	5	7

Womens	Single	Twin	Total Rooms
UCI World Tour	4	4	8
UCI Pro Continental	3	4	7
UCI Continental	2	4	6

Contact information:
Mandy Koopman
mandy@tigevents.nl
+31 6 40 31 00 39

HOTELS 1

CHECK IN: 12 OCTOBER - CHECK OUT: 14 OCTOBER

Hotels	Parking information	Travel times	Teams Mens	Teams womens
Fletcher Hotel Wings Rotterdam Airportplein 55 3045 AP Rotterdam	Vehicles can be parked at the P4 long-term parking at Rotterdam The Hague Airport. The hotel has 8 charging stations for electric vehicles in its own parking garage.	Distance to Prologue: 25 min Distance to stage 1: 1.10 min	Team Picnic PostNL Lotto Intermarché VolkerWessels Cycling Team Team Flanders - Baloise Azerion-Villa Valkenburg	Team Picnic PostNL Lotto Intermarché Ladies VolkerWessels Cycling Team Fenix-Premier Tech Liv AlUla Jayco MINIMAX Cycling Team O'Shea Red Chilli Bikes Vini Fantini - BePink
Fletcher Hotel Wings Rotterdam Airportplein 55 3045 AP Rotterdam	Vehicles can be parked at the P4 long-term parking at Rotterdam The Hague Airport. The hotel has 8 charging stations for electric vehicles in its own parking garage.	Distance to Prologue: 25 min Distance to stage 1: 1.10h	Visma | Lease a Bike Lidl-Trek Unibet Rose Rockets METEC-Solar p/b Mantel	Team Visma | Lease a Bike HITEC Products - Fluid Control
Fletcher Hotel De Reiskoffer Pastoor van Breugelstraat 45 4744 AA Bosschenhoofd	4 charging stations are available	Distance to Prologue: 55 min Distance to stage 1: 1.25h	Soudal Quick-Step	AG Insurance - Soudal Team
Fletcher Hotel Trivium Trivium 72 4873 LP, Etten-Leur	14 charging stations are available	Distance to Prologue: 50 min Distance to stage 1: 1.20h	TotalEnergies Red Bull - BORA - hansgrohe Alpecin-Premier Tech EEW-VDK Cycling Team BEAT Cycling Club Team Flanders - Baloise	
Fletcher Hotel Zevenbergen Schansdijk 3, 4761 RH Zevenbergen	4 charging stations are available	Distance to Prologue: 55 min Distance to stage 1: 1:20h		Team SD Worx - Protime CITYMESH - CUSTOMM PRO CYCLING TEAM Carbonbike - Giordana WV Schijndel

HOTELS 2

CHECK IN: 14 OCTOBER - CHECK OUT: 18 OCTOBER

Hotels	Parking information	Travel times	Teams Mens	Teams womens
Fletcher Hotel Arnhem Doorwerth Kabeljauwallee 35 6865 BL, Doortwerth	4 charging stations are available	Distance to stage 2: 1.00h Distance to stage 3: 1.35h Distance to stage 4: 1.20h Distance to stage 5: 20min	Team Picnic PostNL Lotto Intermarché Team Visma | Lease a Bike	Team Picnic PostNL Lotto Intermarché Ladies Team Visma | Lease a Bike Fenix-Deceuninck
Fletcher Hotel 'S-Hertogenbosch Burgermeester Burgerslaan 50 5245 NH, Rosmalen	16 charging stations are available	Distance to stage 2: 35min Distance to stage 3: 1.20h Distance to stage 4: 1.50h Distance to stage 5: 50min	VolkerWessels Cycling Team Lidl-Trek Unibet Rose Rockets METEC-Solar p/b Mantel	VolkerWessels Cycling Team Liv AlUla Jayco MINIMAX Cycling Team O'Shea Red Chilli Bikes HITEC Products - Fluid Control
Fletcher Hotel Val Monte Oude Holleweg 5 6572 AA, Berg	4 charging stations are available	Distance to stage 2: 1.10h Distance to stage 3: 1.30h Distance to stage 4: 1.40h Distance to stage 5: 25min		Team SD Worx - Protime CITYMESH - CUSTOMM Pro Cycling Team Carbonbike - Giordana VW Schijndel
Fletcher Hotel Erica Molenbosweg 17 6517 BA, Berg	4 charging stations are available	Distance to stage 2: 1.05h Distance to stage 3: 1.25h Distance to stage 4: 1.40h Distance to stage 5: 25min	Soudal Quick-Step Azerion-Villa Valkenburg	AG Insurance - Soudal Team Vini Fantini - BePink
Fletcher Hotel Hoenderloo Woeste Hoefweg 80 7351 TP, Hoenderloo	4 charging stations are available	Distance to stage 2: 1.20h Distance to stage 3: 1.50h Distance to stage 4: 1.05h Distance to stage 5: 20min	TotalEnergies Red Bull - BORA - hansgrohe Alpecin-Premier Tech EEW-VDK Cycling Team BEAT Cycling Club Team Flanders - Baloise	

HOSPITALS

The medical posts below are taken from section 1.1 of the official care plans (zorgplannen) drawn up per stage by Sportdokters (event medical services / EZO) together with Courage National Events and the relevant safety region (veiligheidsregio). Each stage lists the reference hospital, the level-1 trauma centre where the care plan names one, and the GP out-of-hours post (huisartsenpost). In any life-threatening emergency, call 112.

PROLOGUE — THE HAGUE

Type	Facility	Address	Phone
Trauma centre (level 1)	HMC Westeinde	Lijnbaan 32, 2512 VA Den Haag	088 979 79 00
Hospital	HagaZiekenhuis	Els Borst-Eilersplein 275, 2545 AA Den Haag	070 210 00 00
GP out-of-hours post	Huisartsenpost HagaZiekenhuis	Charlotte Jacobslaan 10, 2545 AB Den Haag	070 346 96 69

STAGE 1 — EDE

Type	Facility	Address	Phone
Hospital (level 2)	Ziekenhuis Gelderse Vallei	Willy Brandtlaan 10, 6716 RP Ede	0318 433 700
Trauma centre (level 1)	Radboudumc	Geert Grooteplein Zuid 10 (ambulance entrance Geert Grooteplein 22), 6525 GA Nijmegen	024 361 11 11
Trauma centre (level 1)	Isala Zwolle	Dokter van Heesweg 2, 8025 AB Zwolle	088 624 50 00
GP out-of-hours post	Huisartsenpost Gelderse Vallei	Willy Brandtlaan 10, 6716 RP Ede	0318 200 800

STAGE 2 — TILBURG (ITT)

Type	Facility	Address	Phone
Hospital	ETZ (Elisabeth-TweeSteden Ziekenhuis)	Hilvarenbeekseweg 60, Tilburg	013 221 00 00
GP out-of-hours post	Huisartsen Spoedpost Tilburg	Lage Witsiebaan 2A, 5042 DA Tilburg	085 536 03 00 (evening/night)

STAGE 3 — SITTARD / WATERSLEY

Type	Facility	Address	Phone
Hospital	Zuyderland	Dr. H. van der Hoffplein 1, 6162 BG Sittard-Geleen (see note)	088 459 77 77
Trauma centre (level 1)	MUMC+ Maastricht	P. Debyelaan 25, 6229 HX Maastricht	043 387 65 43
GP out-of-hours post	Huisartsenpost Sittard-Geleen (no emergency dept)	Demystraat 1, 6162 AP Geleen	046 400 99 25

STAGE 4 — HOOGEVEEN / VAM-BERG

Type	Facility	Address	Phone
Hospital	Bethesda (Treant)	Dr. G.H. Amshoffweg 1, 7909 AA Hoogeveen (see note)	088 129 29 29
Trauma centre (level 1)	UMCG Groningen	Hanzeplein 1, 9713 GZ Groningen	050 361 61 61
GP out-of-hours post	Centrale Huisartsendienst Drenthe	Dr. G.H. Amshoffweg 1, 7909 AA Hoogeveen	088 050 40 30

STAGE 5 — ARNHEM

Type	Facility	Address	Phone
Hospital (level 2)	Rijnstate	Wagnerlaan 55, 6815 AD Arnhem	088 005 88 88
Trauma centre (level 1)	Radboudumc	Geert Grooteplein Zuid 10 (ambulance entrance Geert Grooteplein 22), 6525 GA Nijmegen	024 361 11 11
Trauma centre (level 1)	Isala Zwolle	Dokter van Heesweg 2, 8025 AB Zwolle	088 624 50 00
GP out-of-hours post	Huisartsenpost Arnhem Noord	Wagnerlaan 55, 6815 AG Arnhem	026 389 96 96

Note. The Sittard care plan lists the reference hospital as "Zuyderland" but gives the Dr. H. van der Hoffplein 1 (Sittard-Geleen) address, whose 24/7 emergency department closed in October 2024; the 24/7 SEH is at Zuyderland Heerlen. The Hoogeveen care plan lists Bethesda Hoogeveen, whose 24/7 emergency department is also discontinued. Confirm the definitive hospitals, emergency-department status and calamity/evacuation routes with the regional ambulance service (RAV) before the event.

Cofidis
ekoi
TREK
Liv

Main sponsor

Eneco

Founding partners

simac

NIBC bank

Institutional partners

Den Haag

GEMEENTE TILBURG

WATERSLEY

Arnhem

BRABANT SPORT

AD

POSTCODE LOTERIJ

ede

Sittard-Geleen

provincie Drenthe

provincie Gelderland

Official sponsors

postnl

smart

Official suppliers

Red Bull

Onvi

CRAFT

Charity

Hersen STICHTING

enecotour.nl

enecotour

enecotour

Eneco Tour